












- | | | |
|---|--|--|
| ① Meola Creek restoration | ⑤ Mt Albert town centre | ⑨ Potters Park |
| ② Pt Chevalier town centre upgrade | ⑥ Te Auaunga / Oakley Creek restoration | ⑩ Maungawhau / Mt Eden |
| ③ Chamberlain Park Masterplan | ⑦ Ōwairaka / Te Ahikā Roa o Raka / Mt Albert | ⑪ Mt Eden village |
| ④ Rocket Park (Albert-Eden Schools Cultural Festival) | ⑧ Sandringham village upgrade | ⑫ Te kōpuke / Titi Kōpuke / Mt St John |
| | | ⑬ Greenwoods Corner |

-  Subdivision Boundary
-  Public Open Space (Unitary Plan)
-  Rail Station
-  Railway
-  Motorway
-  Major Road
-  Arterial Road
-  Medium Road
-  Minor Road



Albert-Eden Local Board boundaries