

PUKEKOHE CENTRAL



**Auckland Council
District Plan
(Franklin Section)**





Update Oct 2010

MAP 104

**SPECIAL CONTROLS
WITHIN
BUSINESS ZONE**

(RULE 29.5)

KEY:

-  "Amenity Planting" Requirement
-  Front Yard Control Line
-  Main Frontage Control Line
-  "Business Centre" Classification

Note:
Map 104 depicts special controls that apply to sites within the Business Zone. It also shows the areas that are referred to in Rule 29.5 as "Business Centres".

The notations on the plans may be just outside the boundaries of the site (and /or yard) to which the control/s relate.

This is done for ease of reading. The fact that the notation does not sit on or traverse the site shall not mean that the control does not apply.

Approx scale 1:6500

Printed: 26/10/2010

PUKEKOHE NORTH



Auckland Council District Plan (Franklin Section)





Update Oct 2010

MAP 104a

SPECIAL CONTROLS WITHIN BUSINESS ZONE

(RULE 29.5)

KEY:

-  "Amenity Planting" Requirement
-  Front Yard Control Line
-  Main Frontage Control Line
-  "Business Centre" Classification

Note:

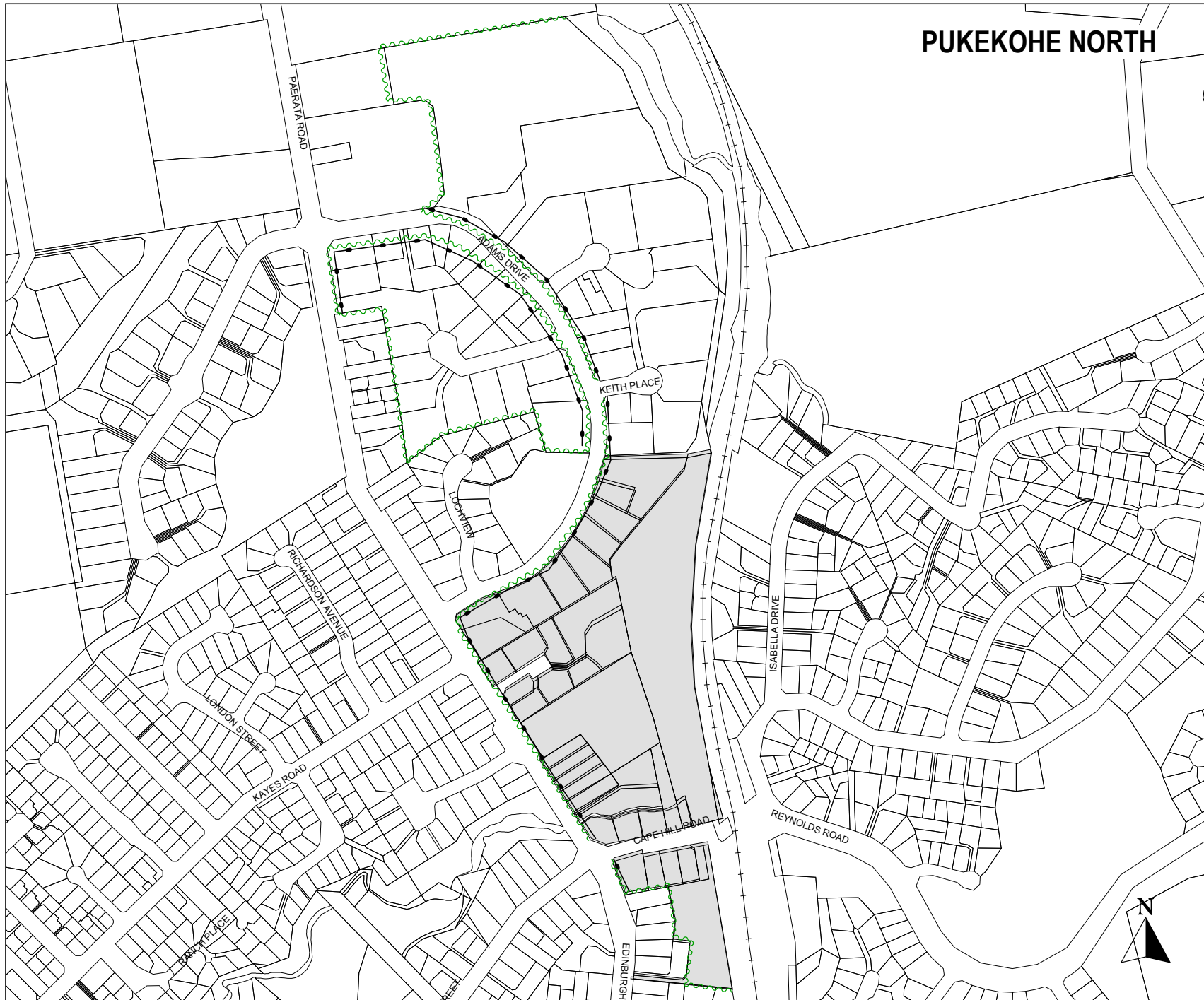
Map 104 depicts special controls that apply to sites within the Business Zone. It also shows the areas that are referred to in Rule 29.5 as "Business Centres".

The notations on the plans may be just outside the boundaries of the site (and/or yard) to which the control/s relate.

This is done for ease of reading. The fact that the notation does not sit on or traverse the site shall not mean that the control does not apply.

Approx scale 1:6500

Printed: 26/10/2010



PUKEKOHE SOUTH



Auckland Council
District Plan
(Franklin Section)





Update Oct 2010

MAP 104b

SPECIAL CONTROLS
WITHIN
BUSINESS ZONE

(RULE 29.5)

KEY:

-  "Amenity Planting" Requirement
-  Front Yard Control Line
-  Main Frontage Control Line
-  "Business Centre" Classification

Note:

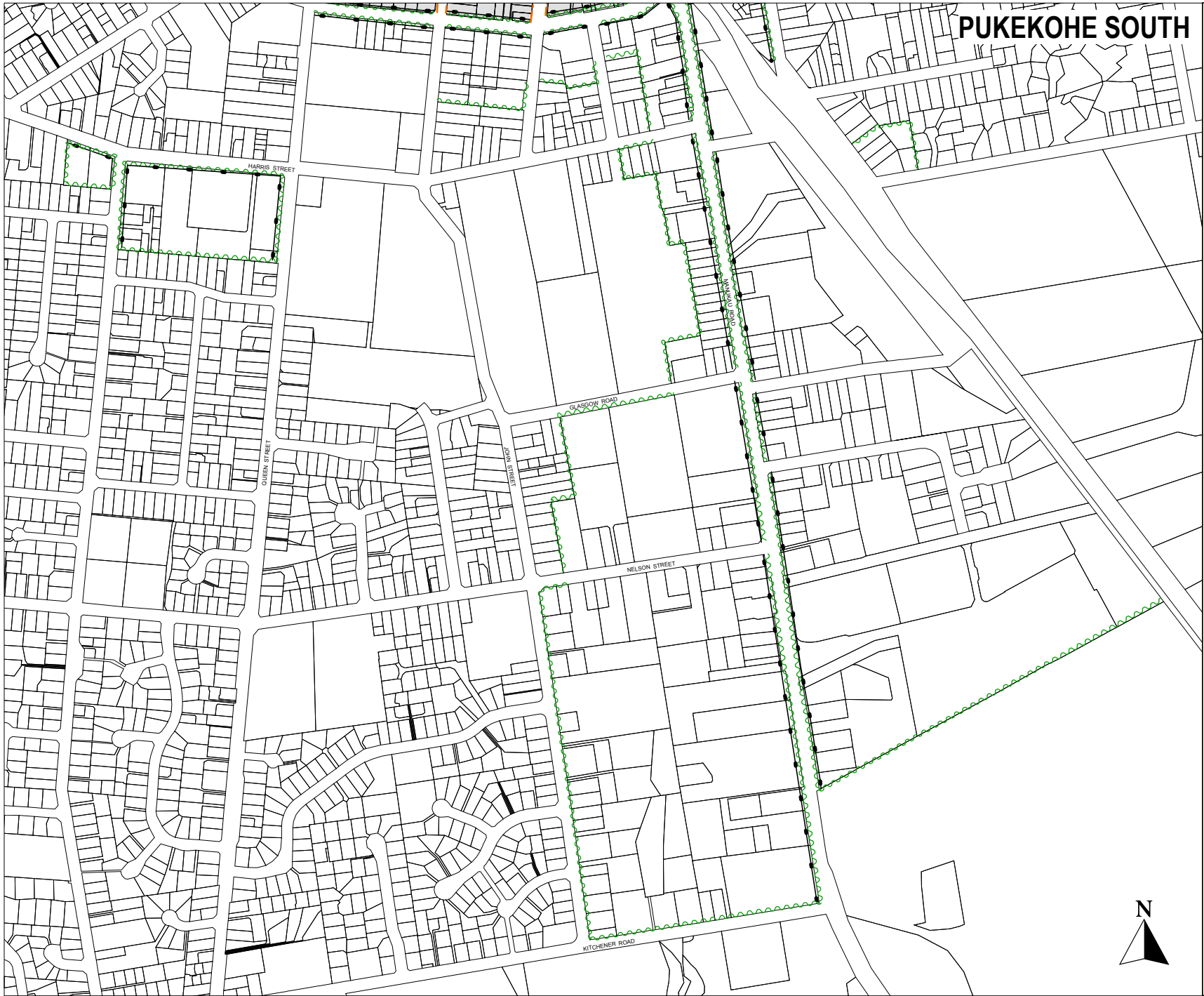
Map 104 depicts special controls that apply to sites within the Business Zone. It also shows the areas that are referred to in Rule 29.5 as "Business Centres".

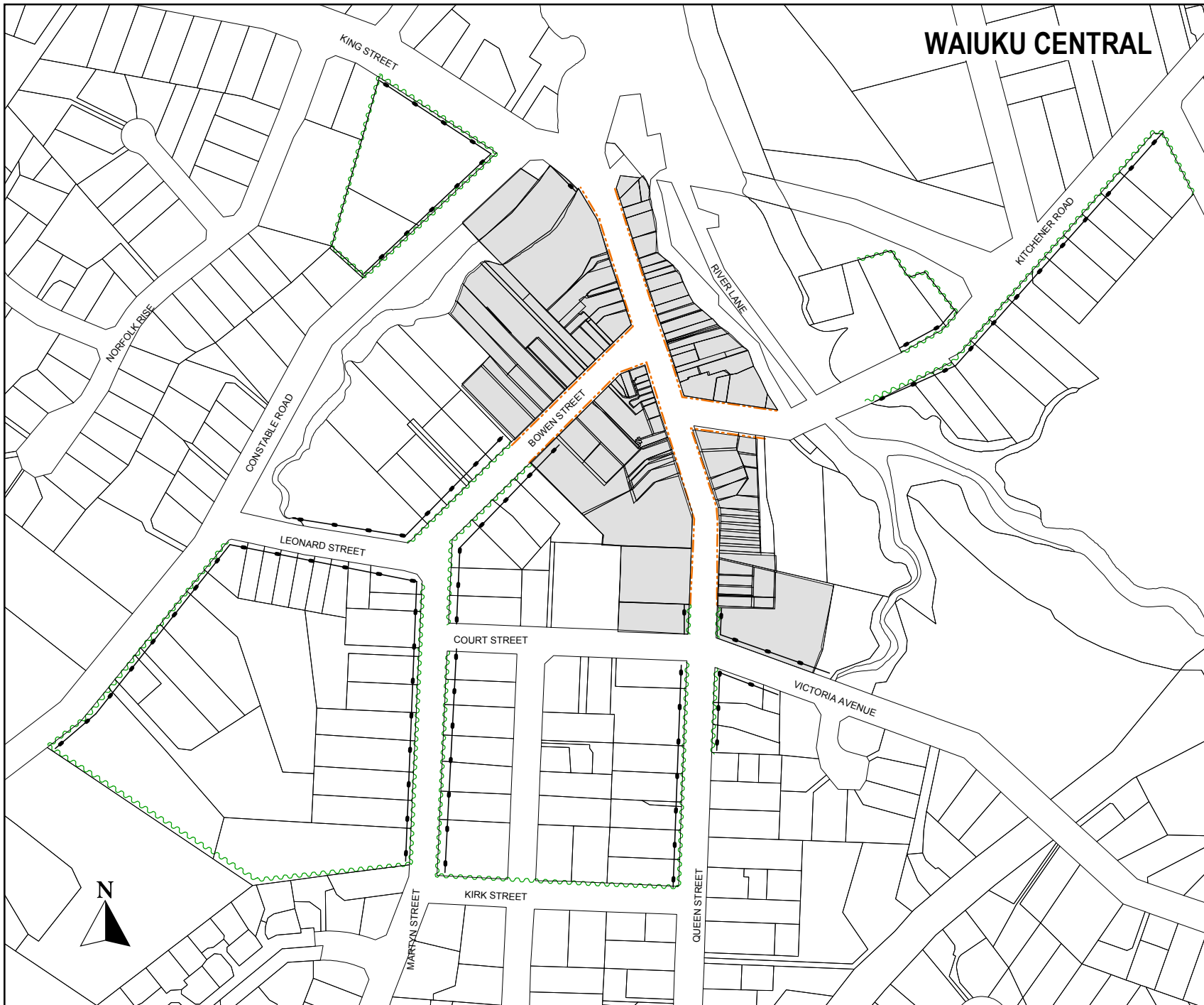
The notations on the plans may be just outside the boundaries of the site (and /or yard) to which the control/s relate.

This is done for ease of reading. The fact that the notation does not sit on or traverse the site shall not mean that the control does not apply.

Approx scale 1:6500

Printed: 26/10/2010





WAIUKU CENTRAL



**Auckland Council
District Plan
(Franklin Section)**

Update Oct 2010

MAP 104c

**SPECIAL CONTROLS
WITHIN
BUSINESS ZONE**

(RULE 29.5)

KEY:

- "Amenity Planting" Requirement
- Front Yard Control Line
- Main Frontage Control Line
- "Business Centre" Classification

Note:

Map 104 depicts special controls that apply to sites within the Business Zone. It also shows the areas that are referred to in Rule 29.5 as "Business Centres".

The notations on the plans may be just outside the boundaries of the site (and /or yard) to which the control/s relate.

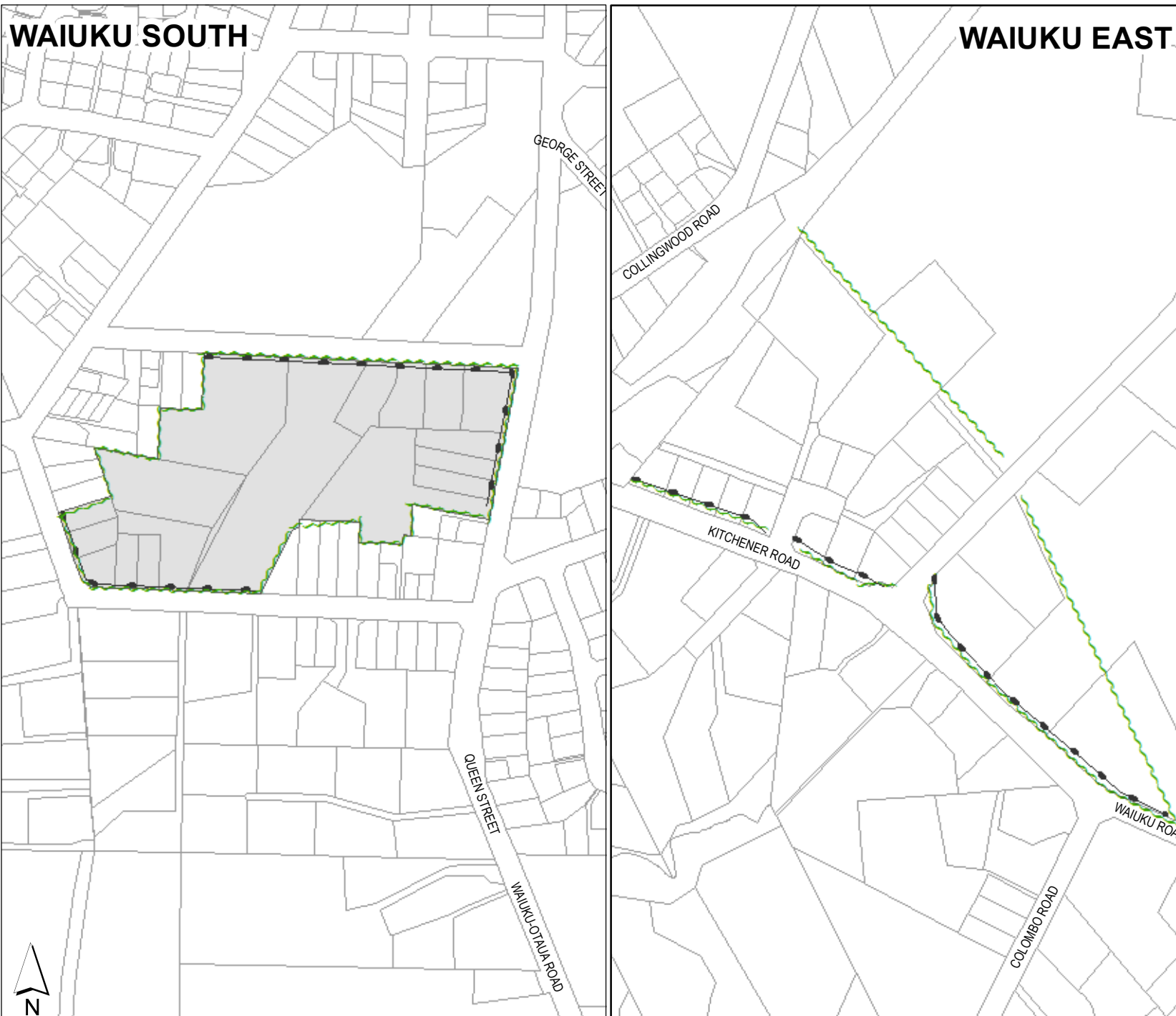
This is done for ease of reading. The fact that the notation does not sit on or traverse the site shall not mean that the control does not apply.

Approx scale 1:6500

Printed: 26/10/2010

WAIUKU SOUTH

WAIUKU EAST



Auckland Council District Plan (Franklin Section)





Update: October 2010

MAP 104d

SPECIAL CONTROLS WITHIN BUSINESS ZONE

(RULE 29.5)

KEY:

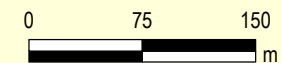
-  "Amenity Planting" Requirement
-  Front Yard Control Line
-  Main Frontage Control Line
-  "Business Centre" Classification

Note:

Map 104 depicts special controls that apply to sites within the Business Zone. It also shows the areas that are referred to in Rule 29.5 as "Business Centres".

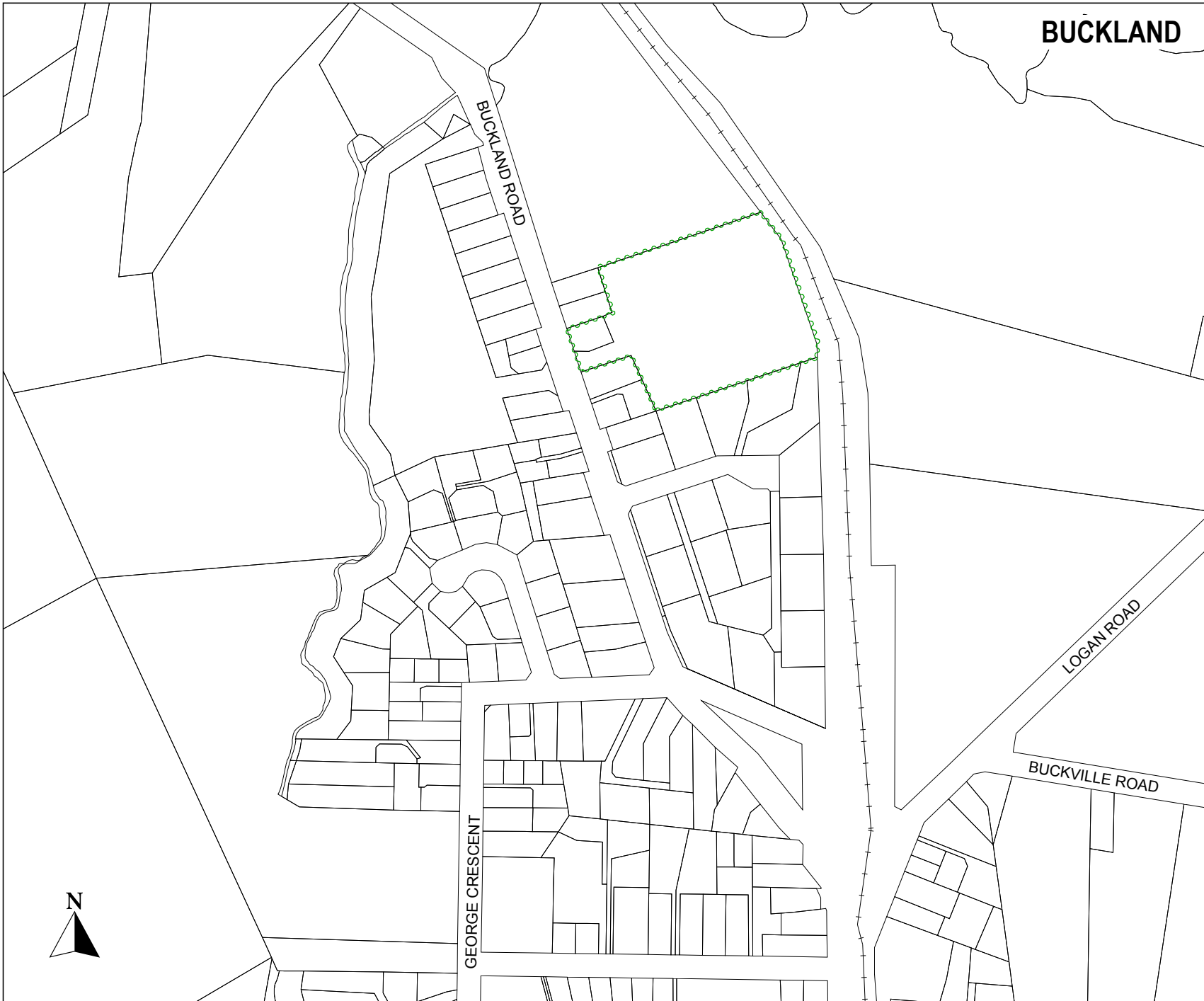
The notations on the plans may be just outside the boundaries of the site (and /or yard) to which the control/s relate.

This is done for ease of reading. The fact that the notation does not sit on or traverse the site shall not mean that the control does not apply.



Approx Scale 1:5,000

Printed: 21/04/2016



BUCKLAND



**Auckland Council
District Plan
(Franklin Section)**





Update Oct 2010

MAP 104f

**SPECIAL CONTROLS
WITHIN
BUSINESS ZONE**

(RULE 29.5)

KEY:

-  "Amenity Planting" Requirement
-  Front Yard Control Line
-  Main Frontage Control Line
-  "Business Centre" Classification

Note:

Map 104 depicts special controls that apply to sites within the Business Zone. It also shows the areas that are referred to in Rule 29.5 as "Business Centres".

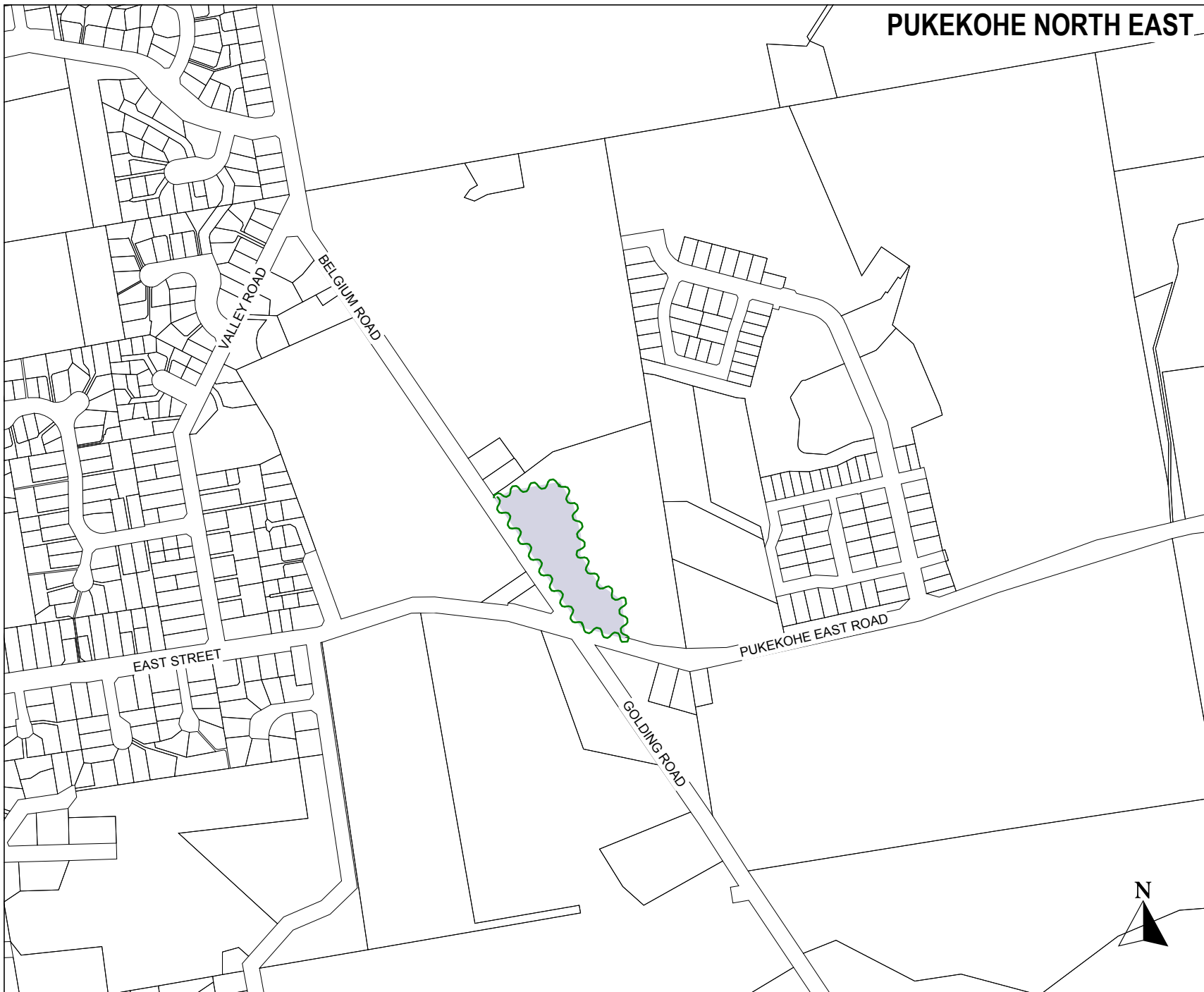
The notations on the plans may be just outside the boundaries of the site (and /or yard) to which the control/s relate.

This is done for ease of reading. The fact that the notation does not sit on or traverse the site shall not mean that the control does not apply.

Approx scale 1:6500

Printed: 26/10/2010





PUKEKOHE NORTH EAST



**Auckland Council
District Plan
(Franklin Section)**





Update Oct 2010

MAP 104g

**SPECIAL CONTROLS
WITHIN
BUSINESS ZONE**

(RULE 29.5)

KEY:

-  "Amenity Planting" Requirement
-  Front Yard Control Line
-  Main Frontage Control Line
-  Business Zone

Note:

Map 104 depicts special controls that apply to sites within the Business Zone. It also shows the areas that are referred to in Rule 29.5 as "Business Centres".

The notations on the plans may be just outside the boundaries of the site (and /or yard) to which the control/s relate.

This is done for ease of reading. The fact that the notation does not sit on or traverse the site shall not mean that the control does not apply.



Approx scale 1:6500

Printed: 26/10/2010