


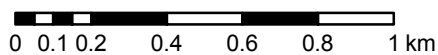


# MAP110A

## Rural Countryside Living Zone - Ecological Corridor(Stream areas)

-  Rural Countryside Living Zone
-  Appellants
-  Ecological corridor (streams) identified in accordance with Rule 22C.5.1 and Table 22C.5.1.



This map/plan is illustrative only and all information should be independently verified on site before taking any action. Copyright Auckland Council. Land Parcel Boundary information from LINZ (Crown Copyright Reserved). Whilst due care has been taken, Auckland Council gives no warranty as to the accuracy and completeness of any information on this map/plan and accepts no liability for any error, omission or use of the information. Height datum: Auckland 1946.

Date: May 2014

Ref: C94913\_Runciman

Published Name: K:\MI Mapdata\District\_Plan\_Master\DP\_Plan\_Changes\PC 14 - Rural\Runciman\2014\_latest\Map110Series



**Auckland Council**  
Te Kaurihera o Tāmaki Makaurau