

**Auckland Council
District Plan
(Franklin Section)**











Date: May 2014

**Rural Countryside
Living Zone**

MAP 110B

**NATURAL
AND PHYSICAL
RESOURCES PLAN**

LEGEND

-  Property Boundaries as of 2011
-  Rural Countryside Living Zone
-  110 kV Transmission Line
-  220 kV Transmission Line
-  Water Pipeline
-  High Pressure Gas
-  Medium Pressure Gas
-  Cultural Heritage Site
-  Steep Slopes > 15 degrees
-  Runciman Contours 5m

version 2



Approx scale 1:35,000

