





**Auckland Council  
District Plan  
(Franklin Section)**

**Date: May 2014**

**Rural Countryside  
Living Zone**

**MAP 110E  
LANDSCAPE AND  
VISUAL ABSORPTION  
CAPACITY PLAN**

**LEGEND**

-  Parcel Boundaries
-  Runciman Contours 5m
-  Bush Park Concept Plan
-  Development Areas within the Bush Park Concept Plan



Approx scale 1:15,000