

# Memo

Date 02/09/2021

To: Celia Davison – Manager Planning, Central/ South  
 From: Ciarán Power - Senior Policy Planner, Central/ South

Subject: **Plan Modification Clause 20A Amendment to the**

- **Infrastructure: National Grid Corridor Overlay - National Grid Yard Uncompromised**
- **Infrastructure: National Grid Corridor Overlay - National Grid Subdivision Corridor**





**in council geomaps of the Auckland Unitary Plan (AUP) Operative in part (15 November 2016).**

Delegated authority to T4 manager through Schedule 2A of the Auckland Council Combined Chief Executives Delegation Register (Updated February 2021).

This plan modification requires decision-making pursuant to clause 20A of the First Schedule to the Resource Management Act 1991, as corrections are required to the Auckland Unitary Plan (Operative in Part).

<b>Rule or Section of Unitary Plan</b>	AUP(OIP) GIS Viewer
<b>Subject Site (if applicable)</b>	Please refer to Attachment 4 which has two sheets listing the affected sites: <ul style="list-style-type: none"> <li>• Landowner parcels within existing national grid subdivision corridor to be removed.= <b>109 sites</b></li> <li>• Landowner parcels within existing national grid yard to be removed = <b>82 sites</b></li> </ul>
<b>Legal Description (if applicable)</b>	Please refer to Attachment 4 for the legal descriptions of each of the affected sites: <ul style="list-style-type: none"> <li>• Landowner parcels within existing national grid subdivision corridor to be removed.= <b>109 sites</b></li> <li>• Landowner parcels within existing national grid yard to be removed = <b>82 sites</b></li> </ul>
<b>Nature of change</b>	Modification to two overlays: <ul style="list-style-type: none"> <li>• Infrastructure: National Grid Corridor Overlay - National Grid Yard Uncompromised</li> <li>• Infrastructure: National Grid Corridor Overlay - National Grid Subdivision Corridor</li> </ul> in Council Geomaps. <p><b>Discussion</b></p> <p>These sections of National Grid Yard and National Grid Subdivision Corridor are no longer required due to the undergrounding of part of the OTA-WKM-A and OTA-WKM-B National Grid transmission lines through an area of Flatbush.</p> <p>There are also some changes in the extent of the National Grid Yard and National Grid Subdivision Corridor at both ends of the underground section due to some changes in the location of several towers feeding into the cable transition stations, and as a result of a recent change in</p>







	the conductor type which has reduced the extent of transmission line blowout.
<b>Effect of change</b>	<p>The proposed correction will alter the extent of the two overlays :</p> <ul style="list-style-type: none"> <li>• Infrastructure: National Grid Corridor Overlay - National Grid Yard Uncompromised</li> <li>• Infrastructure: National Grid Corridor Overlay - National Grid Subdivision Corridor in Council Geomaps.</li> </ul> <p>This auto update be undertaken under D26 National Grid Corridor Overlay of the AUP, D26.4 paragraph 7:</p> <p><i>The National Grid Corridor Overlay rules cease to have effect and the maps can be updated accordingly where:</i></p> <p>a) <i>a National Grid line or part of a line is dismantled, undergrounded or moved;</i></p> <p style="padding-left: 40px;"><i>or</i></p> <p>b) <i>a National Grid substation is dismantled, or the site boundary of a National Grid substation reduces in size;</i></p> <p><i>and the following has occurred:</i></p> <p>c) <i>Transpower New Zealand Limited has advised the Council in writing; and</i></p> <p>d) <i>The council has advised owners of the property from which the overlay will be removed in writing;</i></p> <p><i>That the National Grid Corridor Overlay provisions are no longer required for that line or part of that line, or for that substation or that part of that substation.</i></p> <p>The effects of this change are deemed to be neutral.</p>
<b>Changes required to be made (text/in-text diagrams)</b>	No changes to text proposed
<b>Changes required to be made (maps)</b>	<p>Amend the Infrastructure:</p> <ul style="list-style-type: none"> <li>• Infrastructure: National Grid Corridor Overlay - National Grid Yard Uncompromised</li> <li>• Infrastructure: National Grid Corridor Overlay - National Grid Subdivision Corridor in the GIS Viewer</li> </ul> <p>Refer to Attachments 1, 2, 3 and 5.</p>
<b>Attachments</b>	<ul style="list-style-type: none"> <li>• Attachment 1: Section of National Grid Overlay (OTA-WKM-A and OTA-WKM-B Lines) to be removed: <b>p21001_Amendment to National Grid Yard</b></li> <li>• Attachment 2: Section of National Grid Overlay (OTA-WKM-A and OTA-WKM-B Lines) to be removed: <b>p21001_Amendment to National Grid Subdivision Corridor</b></li> <li>• Attachment 3: email from Lousie Miles Environmental Policy &amp; Planning and Customer Solutions Group, Transpower New Zealand Limited</li> <li>• Attachment 4: Landowner parcels with existing national grid overlay to be removed</li> <li>• Attachment 5: Updated GIS Viewer</li> </ul>

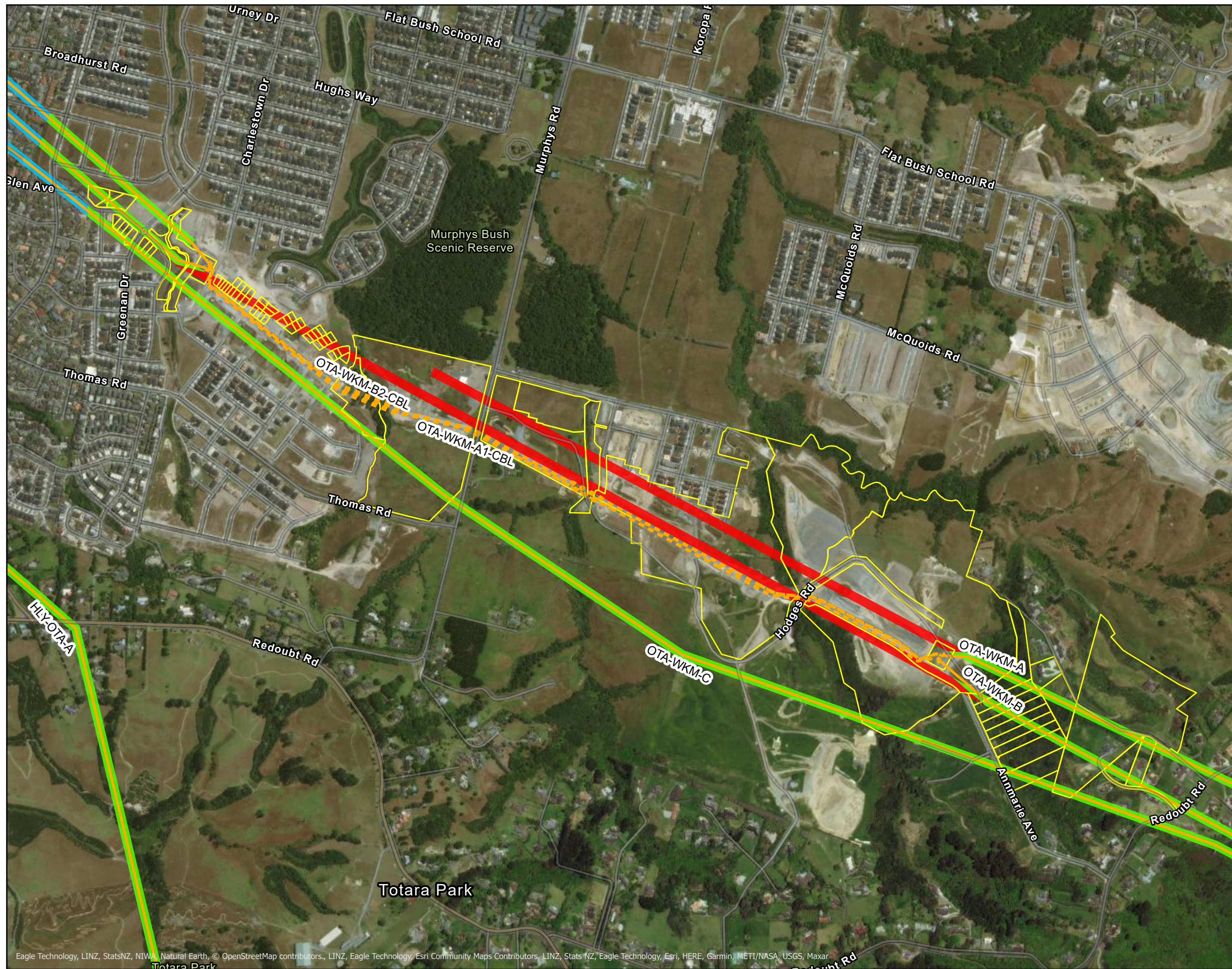
<p><b>Prepared by:</b> Ciarán Power Senior Policy Planner, Central/ South</p>	<p><b>Text Entered by:</b> N/A Planning Technician</p>
<p><b>Signature:</b></p> 	<p><b>Signature:</b></p>
<p><b>Maps prepared by:</b> Mitesh Bhula Geospatial Analyst</p>	<p><b>Reviewed by:</b> Marc Dendale Team Leader Planning, Central/ South</p>
<p><b>Signature:</b></p> 	<p><b>Signature:</b></p> 
<p><b>Signed off by:</b> Celia Davison Manager Planning, Central/ South</p>	
<p><b>Signature:</b></p> 	

**Attachment 1: Section of National Grid Overlay (OTA-WKM-A and OTA-WKM-B Lines) to be removed: p21001\_Amendment to National Grid Yard**

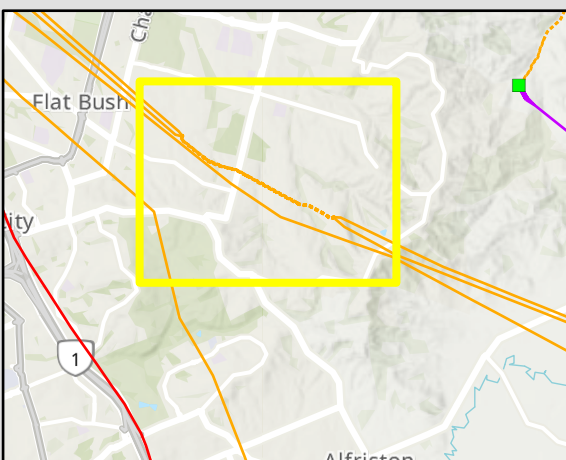


**Legend**

-  220kV Underground
-  220kV Overhead
-  Existing national grid yard uncompromised to be removed
-  Existing national grid yard uncompromised to be retained
-  Existing national grid yard compromised to be retained
-  Landowner parcels within existing national grid yard to be removed



Sheet 1 of 13




**External Disclaimer**  
 This document is produced for external release. Its conclusions are based on the information currently available to Transpower and may change as further information becomes available either internally or externally.  
 CRS as per CoreLogic data supply July 2021.

Eagle Technology, LINZ, StatsNZ, NIWA, Natural Earth, © OpenStreetMap contributors, LINZ, Eagle Technology, Esri Community Maps Contributors, LINZ, Stats NZ, Eagle Technology, Esri, HERE, Garmin, METI/NASA, USGS, Maxar



Prepared by: Geospatial

**National Grid Yard Amendment  
 Auckland Unitary Plan - Flatbush**



COPYRIGHT © 2021 TRANSPOWER NEW ZEALAND LIMITED. ALL RIGHTS RESERVED  
 This document is protected by copyright vested in Transpower New Zealand Limited ("Transpower"). No part of the document may be reproduced or transmitted in any form by any means including, without limitation, electronic, photocopying, recording or otherwise, without the prior written permission of Transpower. No information embodied in the documents which is not already in the public domain shall be communicated in any manner whatsoever to any third party without the prior written consent of Transpower. Any breach of the above obligations may be restrained by legal proceedings seeking remedies including injunctions, damages and costs.  
 Date: 18/08/2021 Drawn by: aldrichh

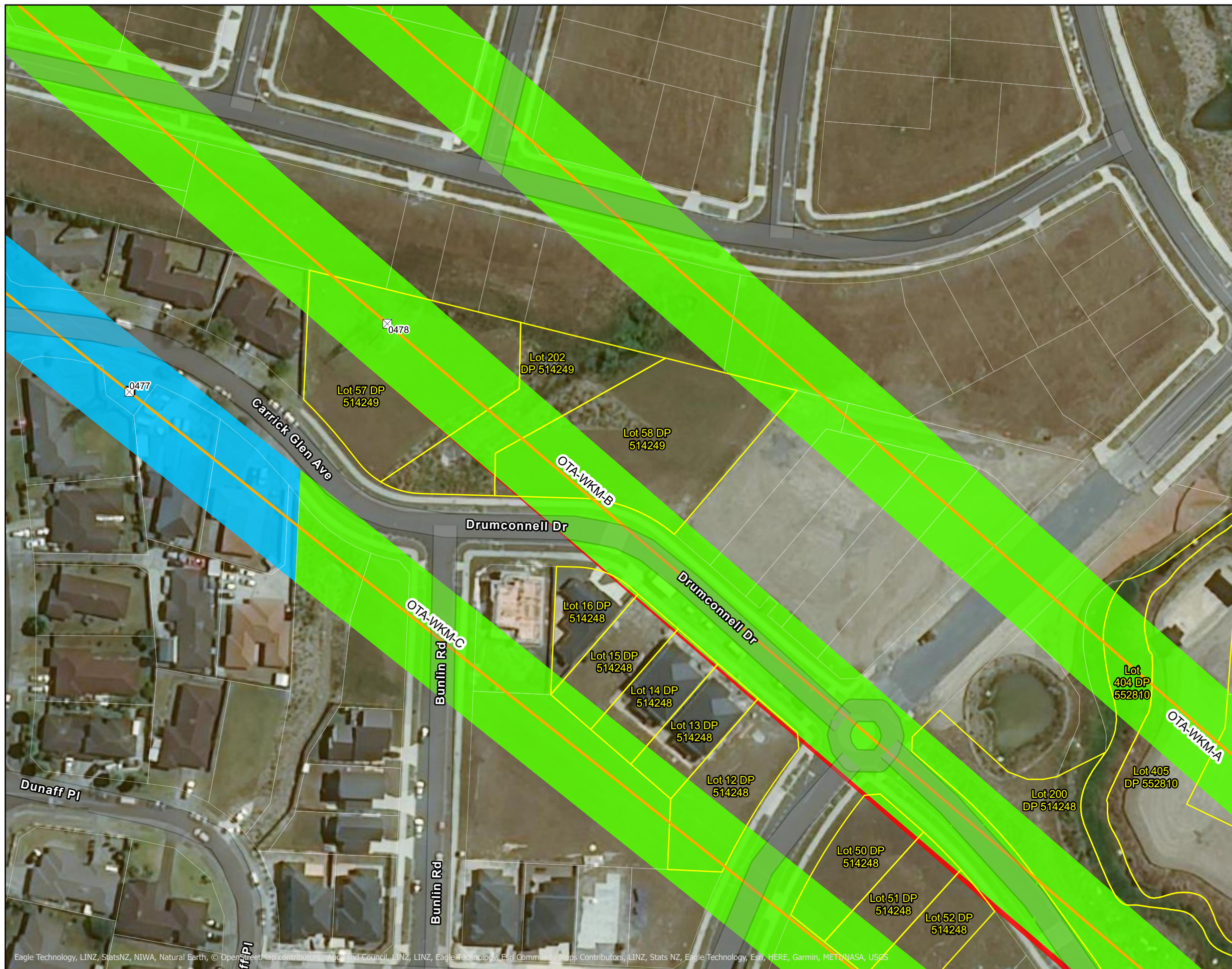
Projection: NZTM 2000 Scale: 1:10,000

Path: T:\GIS\Projects\p21001\_AUP\_Subdivision\_Flatbush\p21001\_AUP\_Subdivision\_Flatbush.aprx

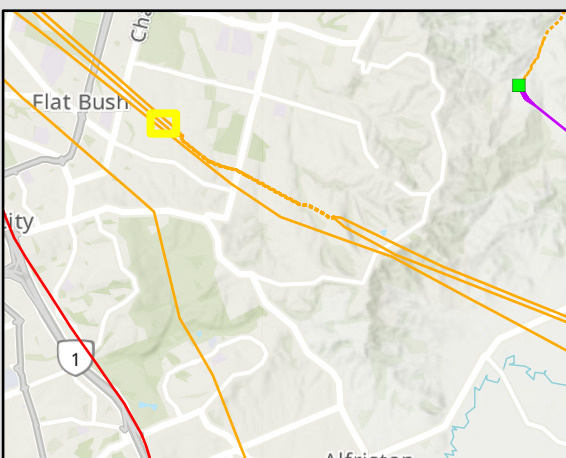


**Legend**

- ☒ Single Circuit Steel Tower
- ☒ Double Circuit Steel Tower
- 220kV Overhead
- Existing national grid yard uncompromised to be removed
- Existing national grid yard uncompromised to be retained
- Existing national grid yard compromised to be retained
- Landowner parcels within existing national grid yard to be removed
- Parcel boundary



Sheet 2 of 13



**External Disclaimer**

This document is produced for external release. Its conclusions are based on the information currently available to Transpower and may change as further information becomes available either internally or externally.  
 CRS as per CoreLogic data supply July 2021.

Eagle Technology, LINZ, StatsNZ, NIWA, Natural Earth, © OpenStreetMap contributors, Aotearoa Council, LINZ, LINZ, Eagle Technology, Esri Community Maps Contributors, LINZ, Stats NZ, Eagle Technology, Esri, HERE, Garmin, METI/NASA, USGS



**National Grid Yard Amendment  
 Auckland Unitary Plan - Flatbush**



COPYRIGHT © 2021 TRANSPOWER NEW ZEALAND LIMITED. ALL RIGHTS RESERVED  
 This document is protected by copyright vested in Transpower New Zealand Limited ("Transpower"). No part of the document may be reproduced or transmitted in any form by any means including, without limitation, electronic, photocopying, recording or otherwise, without the prior written permission of Transpower. No information embodied in the documents which is not already in the public domain shall be communicated in any manner whatsoever to any third party without the prior written consent of Transpower. Any breach of the above obligations may be restrained by legal proceedings seeking remedies including injunctions, damages and costs.

Date: 18/08/2021 Drawn by: aldrichh

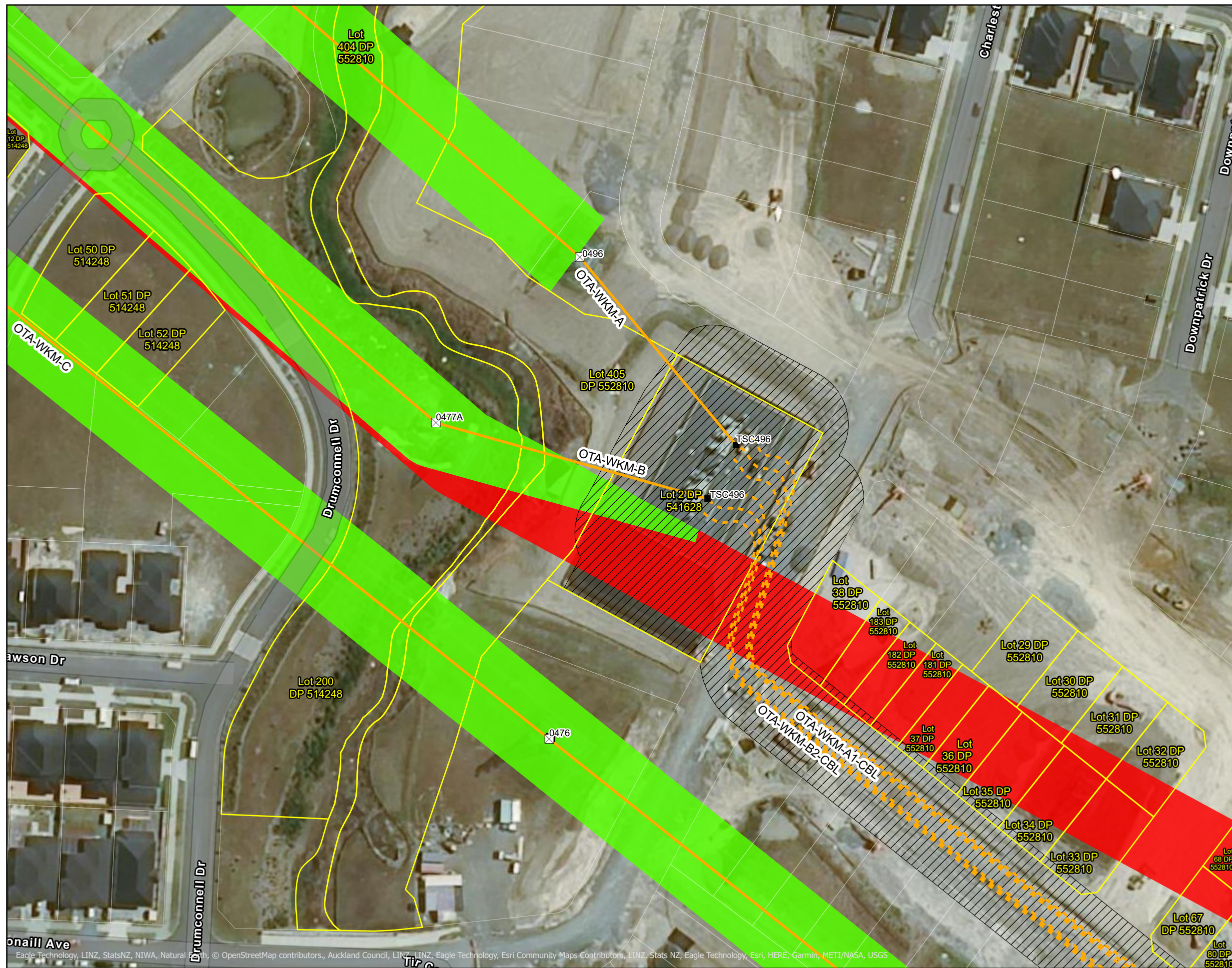
Path: T:\GIS\Projects\p21001\_AUP\_Subdivision\_Flatbush\p21001\_AUP\_Subdivision\_Flatbush.aprx

Projection: NZTM 2000 Scale: 1:1,000

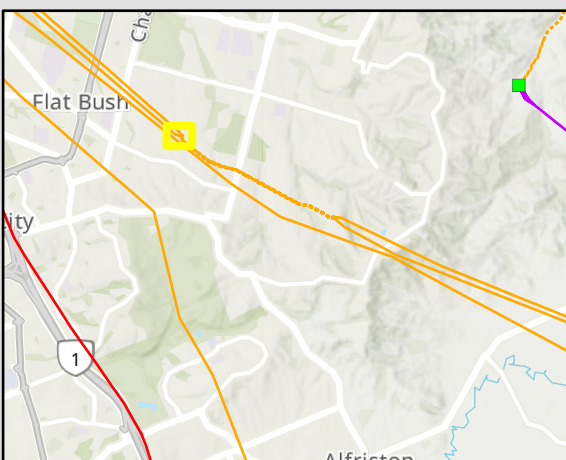


**Legend**

- ☒ Single Circuit Steel Tower
- ☒ Double Circuit Steel Tower
- Termination
- - - 220kV Underground
- 220kV Overhead
- Existing national grid yard uncompromised to be removed
- Existing national grid yard uncompromised to be retained
- Transpower Designation
- Landowner parcels within existing national grid yard to be removed
- Parcel boundary



Sheet 3 of 13



**External Disclaimer**

This document is produced for external release. Its conclusions are based on the information currently available to Transpower and may change as further information becomes available either internally or externally.  
 CRS as per CoreLogic data supply July 2021.



**National Grid Yard Amendment  
 Auckland Unitary Plan - Flatbush**











COPYRIGHT © 2021 TRANSPOWER NEW ZEALAND LIMITED. ALL RIGHTS RESERVED  
 This document is protected by copyright vested in Transpower New Zealand Limited ("Transpower"). No part of the document may be reproduced or transmitted in any form by any means including, without limitation, electronic, photocopying, recording or otherwise, without the prior written permission of Transpower. No information embodied in the documents which is not already in the public domain shall be communicated in any manner whatsoever to any third party without the prior written consent of Transpower. Any breach of the above obligations may be restrained by legal proceedings seeking remedies including injunctions, damages and costs.

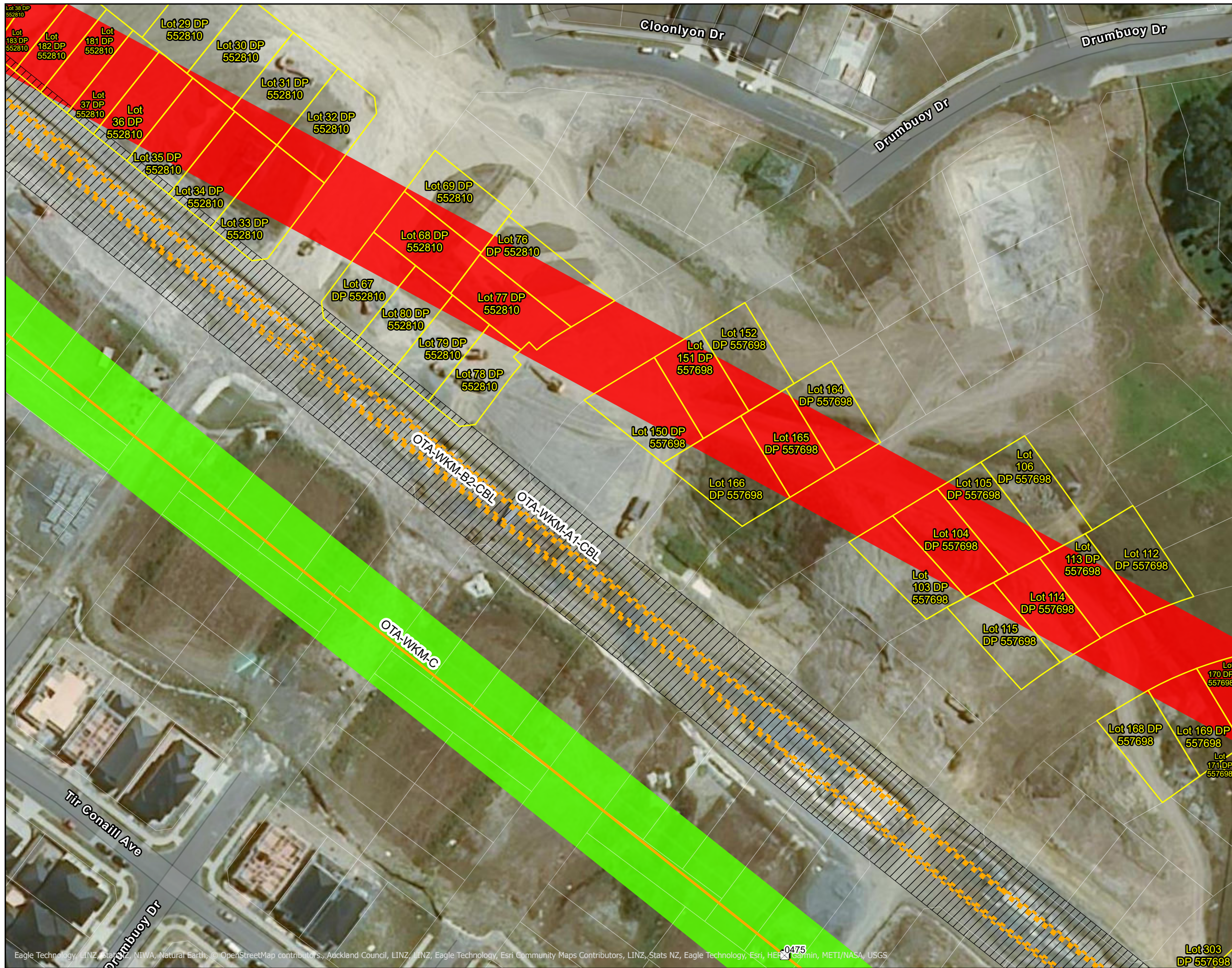
Date: 18/08/2021 Drawn by: aldrichh

Path: T:\GIS\Projects\p21001\_AUP\_Subdivision\_Flatbush\p21001\_AUP\_Subdivision\_Flatbush.aprx

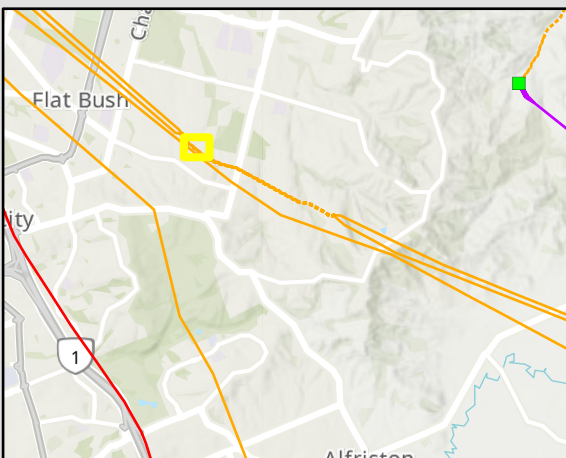


**Legend**

-  Double Circuit Steel Tower
-  220kV Underground
-  220kV Overhead
-  Existing national grid yard uncompromised to be removed
-  Existing national grid yard uncompromised to be retained
-  Transpower Designation
-  Landowner parcels within existing national grid yard to be removed
-  Parcel boundary



Sheet 4 of 13



**External Disclaimer**

This document is produced for external release. Its conclusions are based on the information currently available to Transpower and may change as further information becomes available either internally or externally.  
 CRS as per CoreLogic data supply July 2021.



Prepared by: Geospatial

**National Grid Yard Amendment  
 Auckland Unitary Plan - Flatbush**










COPYRIGHT © 2021 TRANSPOWER NEW ZEALAND LIMITED. ALL RIGHTS RESERVED  
 This document is protected by copyright vested in Transpower New Zealand Limited ("Transpower"). No part of the document may be reproduced or transmitted in any form by any means including, without limitation, electronic, photocopying, recording or otherwise, without the prior written permission of Transpower. No information embodied in the documents which is not already in the public domain shall be communicated in any manner whatsoever to any third party without the prior written consent of Transpower. Any breach of the above obligations may be restrained by legal proceedings seeking remedies including injunctions, damages and costs.

Date: 18/08/2021 Drawn by: aldrichh

Path: T:\GIS\Projects\p21001\_AUP\_Subdivision\_Flatbush\p21001\_AUP\_Subdivision\_Flatbush.aprx

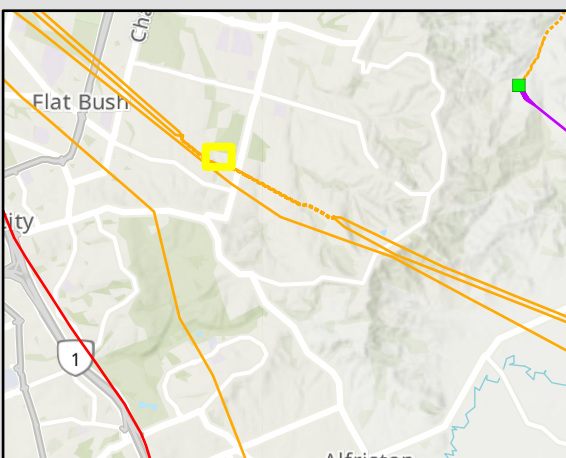


**Legend**

-  220kV Underground
-  220kV Overhead
-  Existing national grid yard uncompromised to be removed
-  Existing national grid yard uncompromised to be retained
-  Transpower Designation
-  Landowner parcels within existing national grid yard to be removed
-  Parcel boundary



Sheet 5 of 13



**External Disclaimer**

This document is produced for external release. Its conclusions are based on the information currently available to Transpower and may change as further information becomes available either internally or externally.  
 CRS as per CoreLogic data supply July 2021.

Eagle Technology, LINZ, StatsNZ, NIWA, Natural Earth, © OpenStreetMap contributors, Auckland Council, LINZ, LINZ, Eagle Technology, Esri, HERE, Garmin, NICTA, NASA, USGS



**National Grid Yard Amendment  
 Auckland Unitary Plan - Flatbush**



COPYRIGHT © 2021 TRANSPOWER NEW ZEALAND LIMITED. ALL RIGHTS RESERVED  
 This document is protected by copyright vested in Transpower New Zealand Limited ("Transpower"). No part of the document may be reproduced or transmitted in any form by any means including, without limitation, electronic, photocopying, recording or otherwise, without the prior written permission of Transpower. No information embodied in the documents which is not already in the public domain shall be communicated in any manner whatsoever to any third party without the prior written consent of Transpower. Any breach of the above obligations may be restrained by legal proceedings seeking remedies including injunctions, damages and costs.






Date: 18/08/2021 Drawn by: aldrichh

Path: T:\GIS\Projects\p21001\_AUP\_Subdivision\_Flatbush\p21001\_AUP\_Subdivision\_Flatbush.aprx

Projection: NZTM 2000 Scale: 1:1,000

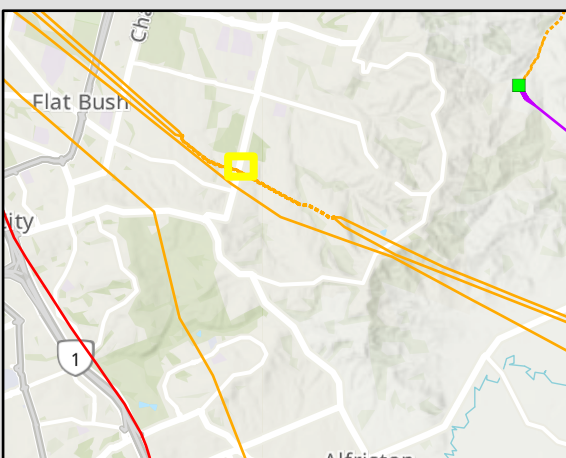


**Legend**

-  220kV Underground
-  Existing national grid yard uncompromised to be removed
-  Transpower Designation
-  Landowner parcels within existing national grid yard to be removed
-  Parcel boundary




Sheet 6 of 13



**External Disclaimer**

This document is produced for external release. Its conclusions are based on the information currently available to Transpower and may change as further information becomes available either internally or externally.  
 CRS as per CoreLogic data supply July 2021.




Eagle Technology, LINZ, StatsNZ, NIWA, Natural Earth, © OpenStreetMap contributors, Auckland Council, LINZ, LINZ, Eagle Technology, Esri Community Maps Contributors, LINZ, Stats NZ, Eagle Technology, Esri, HERE, Garmin, METI/NASA



**National Grid Yard Amendment  
 Auckland Unitary Plan - Flatbush**

Projection: NZTM 2000 Scale: 1:1,000








COPYRIGHT © 2021 TRANSPOWER NEW ZEALAND LIMITED. ALL RIGHTS RESERVED  
 This document is protected by copyright vested in Transpower New Zealand Limited ("Transpower"). No part of the document may be reproduced or transmitted in any form by any means including, without limitation, electronic, photocopying, recording or otherwise, without the prior written permission of Transpower. No information embodied in the documents which is not already in the public domain shall be communicated in any manner whatsoever to any third party without the prior written consent of Transpower. Any breach of the above obligations may be restrained by legal proceedings seeking remedies including injunctions, damages and costs.

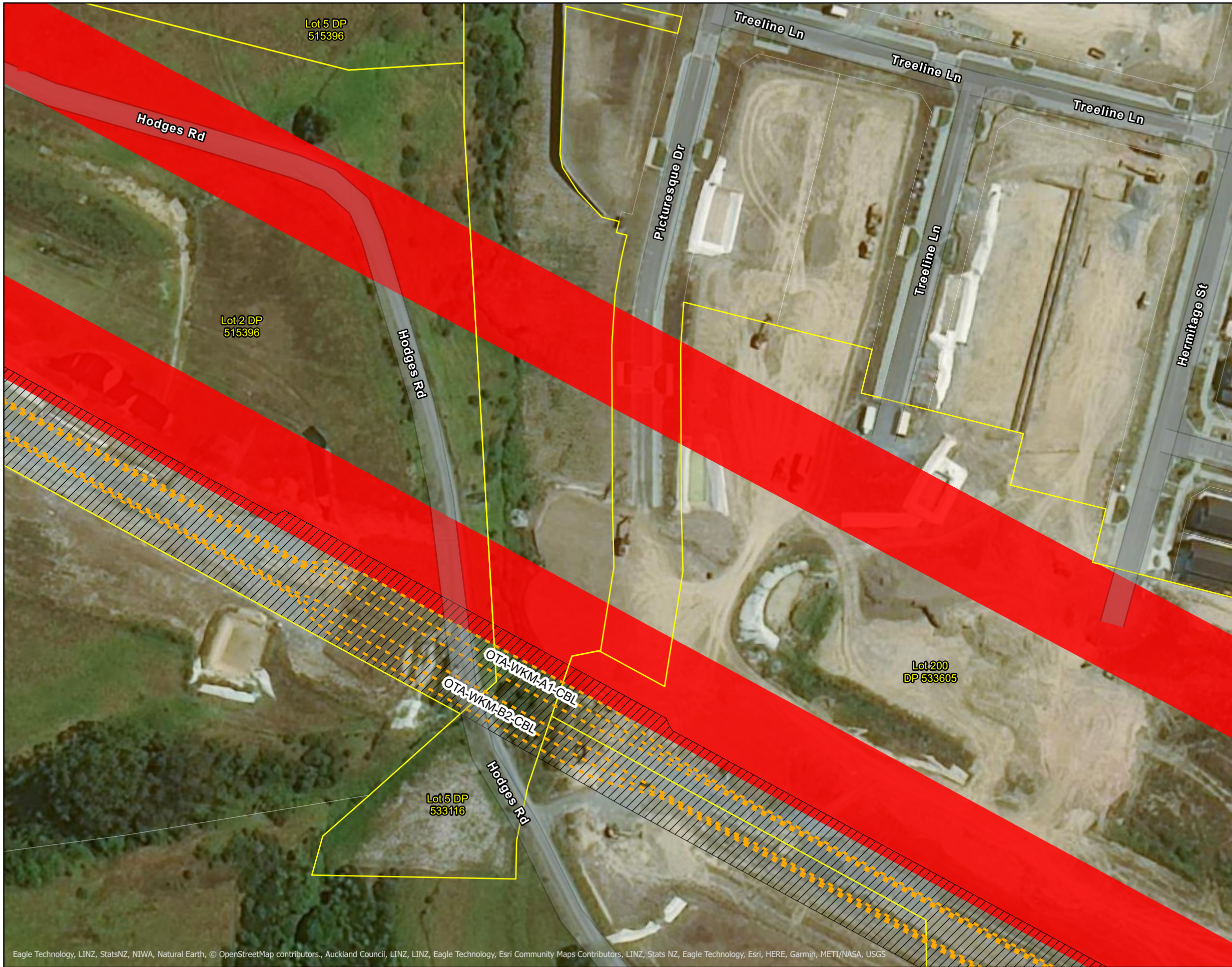
Date: 18/08/2021 Drawn by: aldrichh

Path: T:\GIS\Projects\p21001\_AUP\_Subdivision\_Flatbush\p21001\_AUP\_Subdivision\_Flatbush.aprx

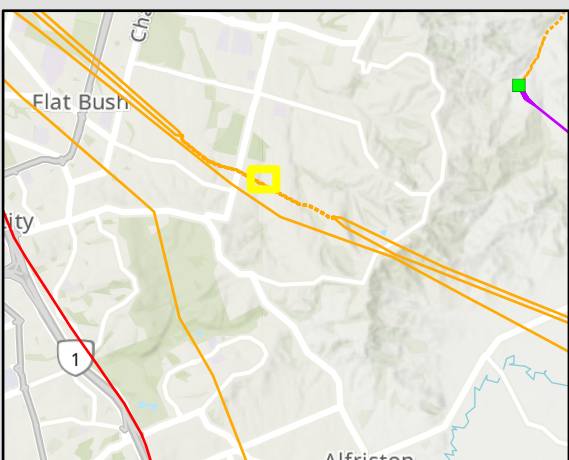


**Legend**

-  220kV Underground
-  Existing national grid yard uncompromised to be removed
-  Transpower Designation
-  Landowner parcels within existing national grid yard to be removed
-  Parcel boundary



Sheet 7 of 13



**External Disclaimer**

This document is produced for external release. Its conclusions are based on the information currently available to Transpower and may change as further information becomes available either internally or externally.  
 CRS as per CoreLogic data supply July 2021.

Eagle Technology, LINZ, StatsNZ, NIWA, Natural Earth, © OpenStreetMap contributors., Auckland Council, LINZ, LINZ, Eagle Technology, Esri Community Maps Contributors, LINZ, Stats NZ, Eagle Technology, Esri, HERE, Garmin, METI/NASA, USGS



**National Grid Yard Amendment  
 Auckland Unitary Plan - Flatbush**








COPYRIGHT © 2021 TRANSPOWER NEW ZEALAND LIMITED. ALL RIGHTS RESERVED  
 This document is protected by copyright vested in Transpower New Zealand Limited ("Transpower"). No part of the document may be reproduced or transmitted in any form by any means including, without limitation, electronic, photocopying, recording or otherwise, without the prior written permission of Transpower. No information embodied in the documents which is not already in the public domain shall be communicated in any manner whatsoever to any third party without the prior written consent of Transpower. Any breach of the above obligations may be restrained by legal proceedings seeking remedies including injunctions, damages and costs.


Date: 18/08/2021 Drawn by: aldrichh

Path: T:\GIS\Projects\p21001\_AUP\_Subdivision\_Flatbush\p21001\_AUP\_Subdivision\_Flatbush.aprx

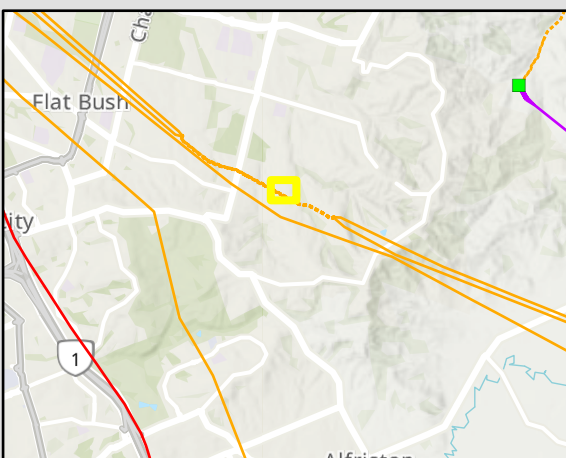


**Legend**

-  220kV Underground
-  Existing national grid yard uncompromised to be removed
-  Transpower Designation
-  Landowner parcels within existing national grid yard to be removed
-  Parcel boundary



Sheet 8 of 13



**External Disclaimer**

This document is produced for external release. Its conclusions are based on the information currently available to Transpower and may change as further information becomes available either internally or externally.  
 CRS as per CoreLogic data supply July 2021.

Eagle Technology, LINZ, StatsNZ, NIWA, Natural Earth, © OpenStreetMap contributors, Auckland Council, LINZ, LINZ, Eagle Technology, Esri Community Maps Contributors, LINZ, Stats NZ, Eagle Technology, Esri, HERE, Garmin, METI/NASA, USGS



**National Grid Yard Amendment  
Auckland Unitary Plan - Flatbush**








COPYRIGHT © 2021 TRANSPOWER NEW ZEALAND LIMITED. ALL RIGHTS RESERVED  
 This document is protected by copyright vested in Transpower New Zealand Limited ("Transpower"). No part of the document may be reproduced or transmitted in any form by any means including, without limitation, electronic, photocopying, recording or otherwise, without the prior written permission of Transpower. No information embodied in the documents which is not already in the public domain shall be communicated in any manner whatsoever to any third party without the prior written consent of Transpower. Any breach of the above obligations may be restrained by legal proceedings seeking remedies including injunctions, damages and costs.

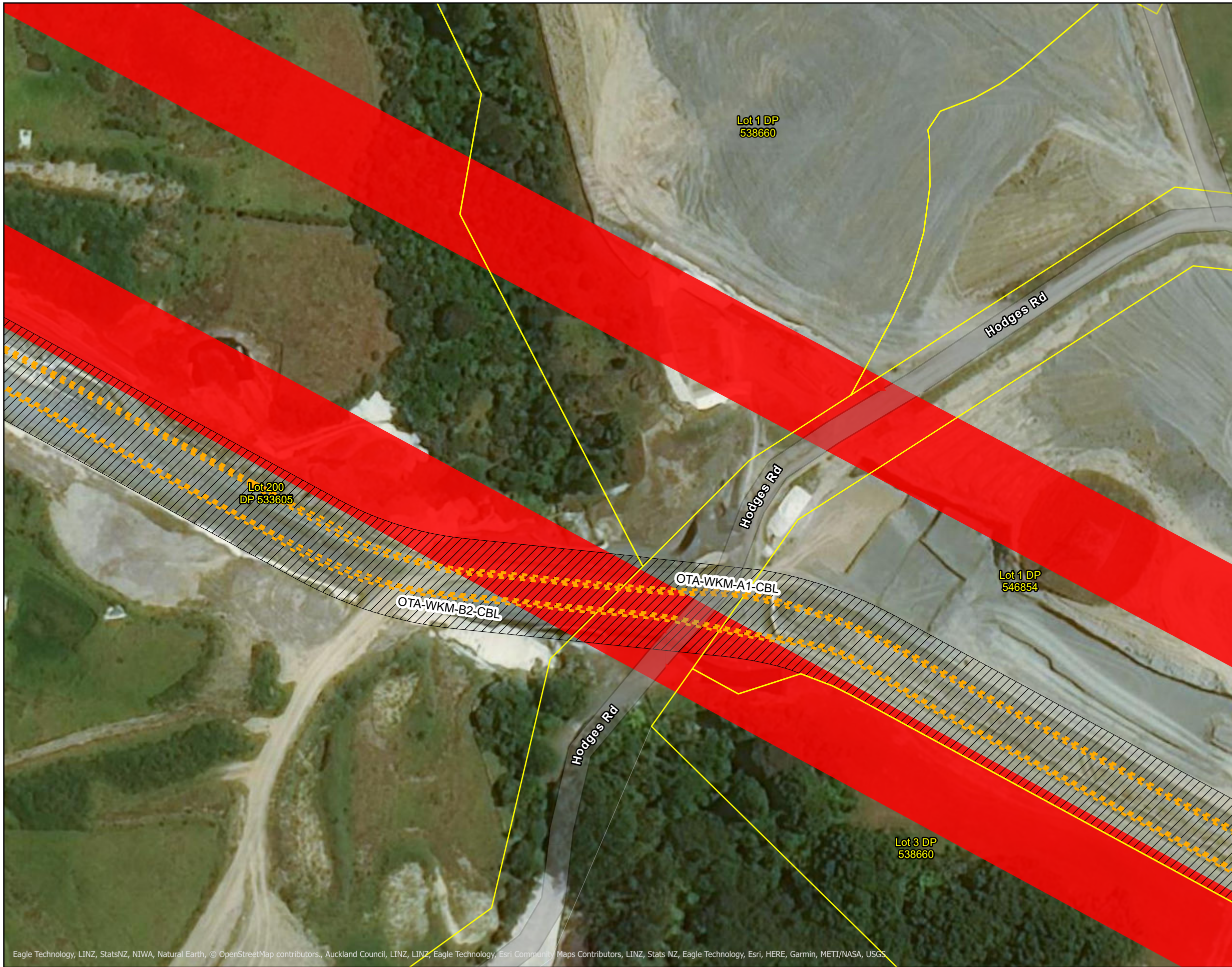
Date: 18/08/2021 Drawn by: aldrichh

Path: T:\GIS\Projects\p21001\_AUP\_Subdivision\_Flatbush\p21001\_AUP\_Subdivision\_Flatbush.aprx

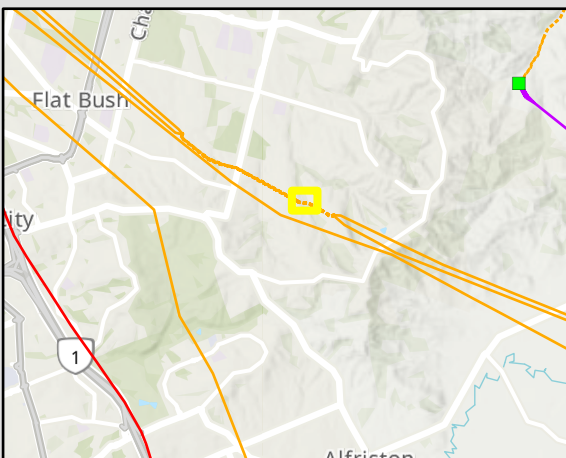


**Legend**

-  220kV Underground
-  Existing national grid yard uncompromised to be removed
-  Transpower Designation
-  Landowner parcels within existing national grid yard to be removed
-  Parcel boundary



Sheet 9 of 13



**External Disclaimer**

This document is produced for external release. Its conclusions are based on the information currently available to Transpower and may change as further information becomes available either internally or externally.  
 CRS as per CoreLogic data supply July 2021.

Eagle Technology, LINZ, StatsNZ, NIWA, Natural Earth, © OpenStreetMap contributors, Auckland Council, LINZ, LINZ, Eagle Technology, Esri Community Maps Contributors, LINZ, Stats NZ, Eagle Technology, Esri, HERE, Garmin, METI/NASA, USGS



**National Grid Yard Amendment  
 Auckland Unitary Plan - Flatbush**



COPYRIGHT © 2021 TRANSPOWER NEW ZEALAND LIMITED. ALL RIGHTS RESERVED  
 This document is protected by copyright vested in Transpower New Zealand Limited ("Transpower"). No part of the document may be reproduced or transmitted in any form by any means including, without limitation, electronic, photocopying, recording or otherwise, without the prior written permission of Transpower. No information embodied in the documents which is not already in the public domain shall be communicated in any manner whatsoever to any third party without the prior written consent of Transpower. Any breach of the above obligations may be restrained by legal proceedings seeking remedies including injunctions, damages and costs.

Date: 18/08/2021 Drawn by: aldrichh

Path: T:\GIS\Projects\p21001\_AUP\_Subdivision\_Flatbush\p21001\_AUP\_Subdivision\_Flatbush.aprx

Projection: NZTM 2000 Scale: 1:1,000

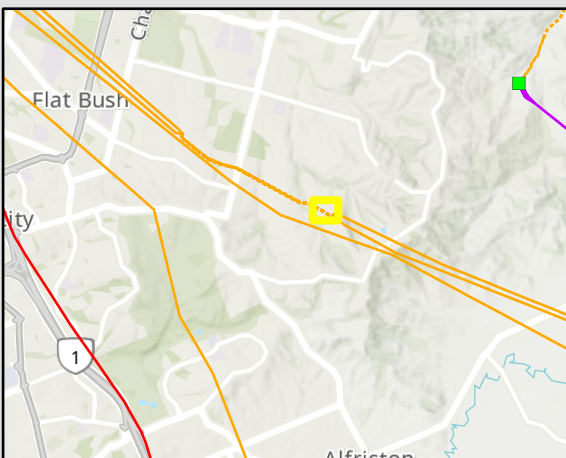


**Legend**

- Termination
- - - 220kV Underground
- 220kV Overhead
- Existing national grid yard uncompromised to be removed
- Existing national grid yard uncompromised to be retained
- Transpower Designation
- Landowner parcels within existing national grid yard to be removed
- Parcel boundary




Sheet 10 of 13



**External Disclaimer**

This document is produced for external release. Its conclusions are based on the information currently available to Transpower and may change as further information becomes available either internally or externally.  
 CRS as per CoreLogic data supply July 2021.



Eagle Technology, LINZ, StatsNZ, NIWA, Natural Earth, © OpenStreetMap contributors, Auckland Council, LINZ, LINZ, Eagle Technology, Esri Community Maps Contributors, LINZ, Stats NZ, Eagle Technology, Esri, HERE, Garmin, METI/NASA, USGS



Prepared by: Geospatial

**National Grid Yard Amendment  
 Auckland Unitary Plan - Flatbush**



COPYRIGHT © 2021 TRANSPOWER NEW ZEALAND LIMITED. ALL RIGHTS RESERVED  
 This document is protected by copyright vested in Transpower New Zealand Limited ("Transpower"). No part of the document may be reproduced or transmitted in any form by any means including, without limitation, electronic, photocopying, recording or otherwise, without the prior written permission of Transpower. No information embodied in the documents which is not already in the public domain shall be communicated in any manner whatsoever to any third party without the prior written consent of Transpower. Any breach of the above obligations may be restrained by legal proceedings seeking remedies including injunctions, damages and costs.











Date: 18/08/2021 Drawn by: aldrichh

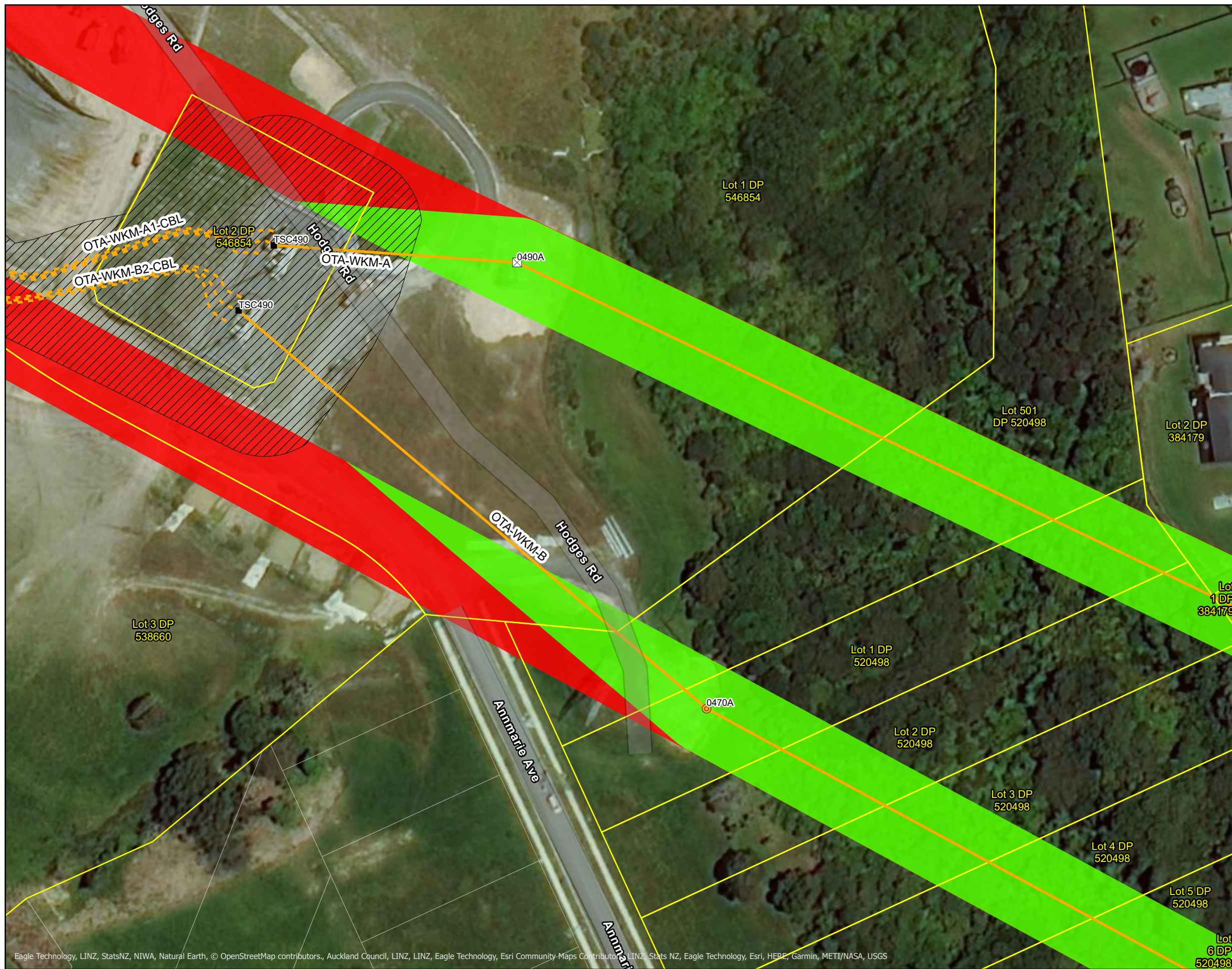
Path: T:\GIS\Projects\p21001\_AUP\_Subdivision\_Flatbush\p21001\_AUP\_Subdivision\_Flatbush.aprx

Projection: NZTM 2000 Scale: 1:1,000

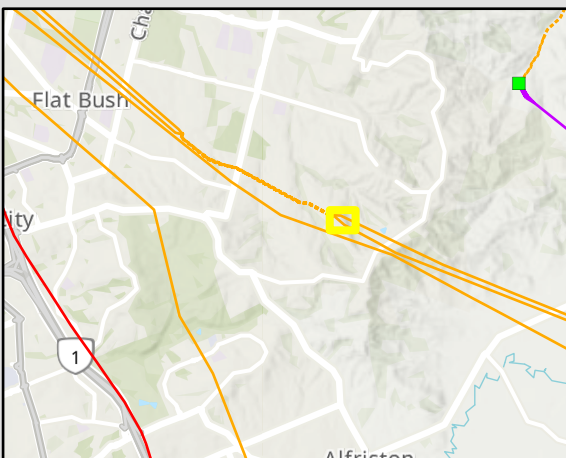


**Legend**

-  Single Circuit Pi Pole
-  Single Circuit Steel Tower
-  Termination
-  220kV Underground
-  220kV Overhead
-  Existing national grid yard uncompromised to be removed
-  Existing national grid yard uncompromised to be retained
-  Transpower Designation
-  Landowner parcels within existing national grid yard to be removed
-  Parcel boundary



Sheet 11 of 13



**External Disclaimer**

This document is produced for external release. Its conclusions are based on the information currently available to Transpower and may change as further information becomes available either internally or externally.  
 CRS as per CoreLogic data supply July 2021.

Eagle Technology, LINZ, StatsNZ, NIWA, Natural Earth, © OpenStreetMap contributors, Auckland Council, LINZ, LINZ, Eagle Technology, Esri Community-Maps Contributor, LINZ, Stats NZ, Eagle Technology, Esri, HERE, Garmin, METI/NASA, USGS



Prepared by: Geospatial

**National Grid Yard Amendment  
 Auckland Unitary Plan - Flatbush**



Projection: NZTM 2000 Scale: 1:1,000






COPYRIGHT © 2021 TRANSPOWER NEW ZEALAND LIMITED. ALL RIGHTS RESERVED  
 This document is protected by copyright vested in Transpower New Zealand Limited ("Transpower"). No part of the document may be reproduced or transmitted in any form by any means including, without limitation, electronic, photocopying, recording or otherwise, without the prior written permission of Transpower. No information embodied in the documents which is not already in the public domain shall be communicated in any manner whatsoever to any third party without the prior written consent of Transpower. Any breach of the above obligations may be restrained by legal proceedings seeking remedies including injunctions, damages and costs.

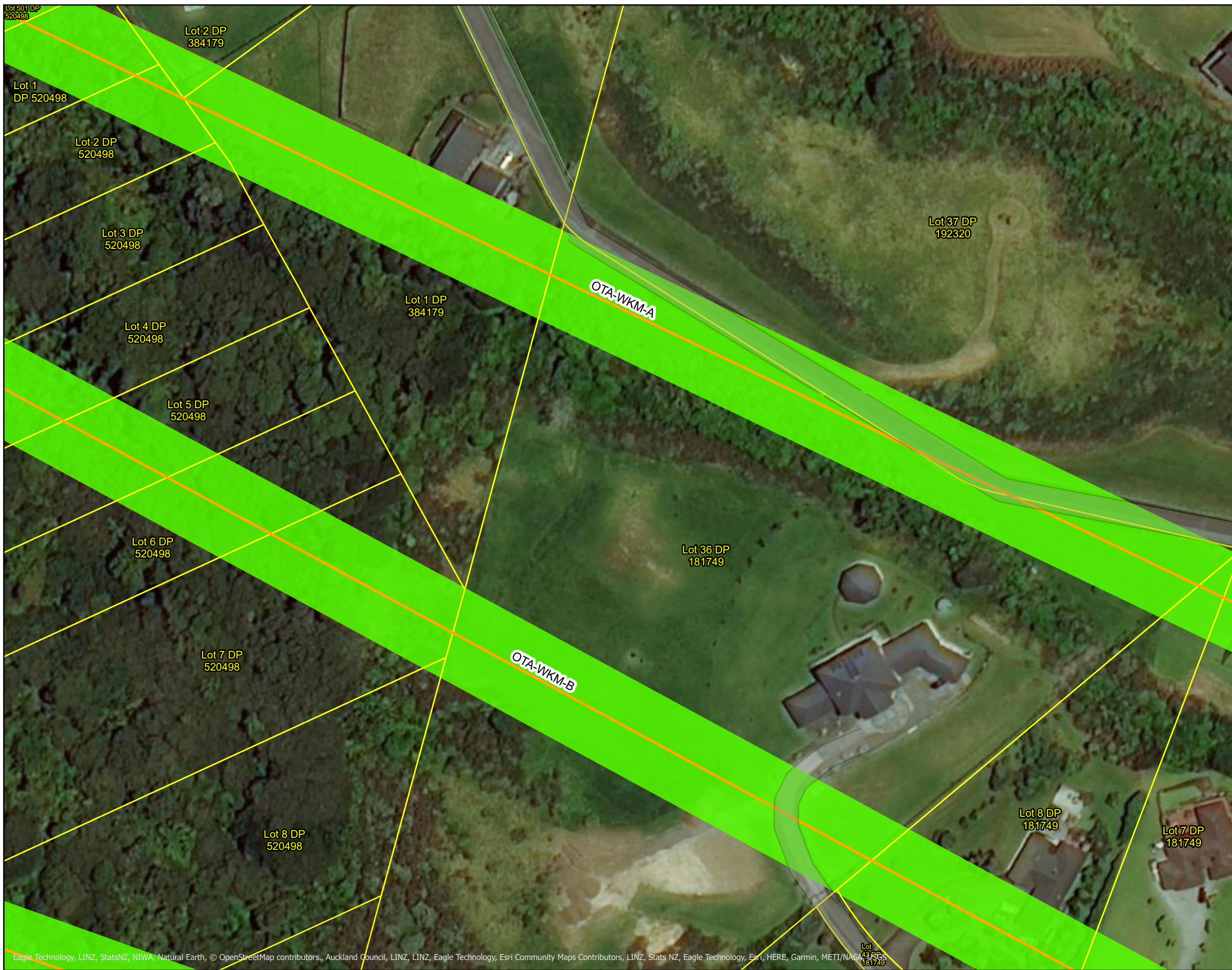
Date: 18/08/2021 Drawn by: aldrichh

Path: T:\GIS\Projects\p21001\_AUP\_Subdivision\_Flatbush\p21001\_AUP\_Subdivision\_Flatbush.aprx

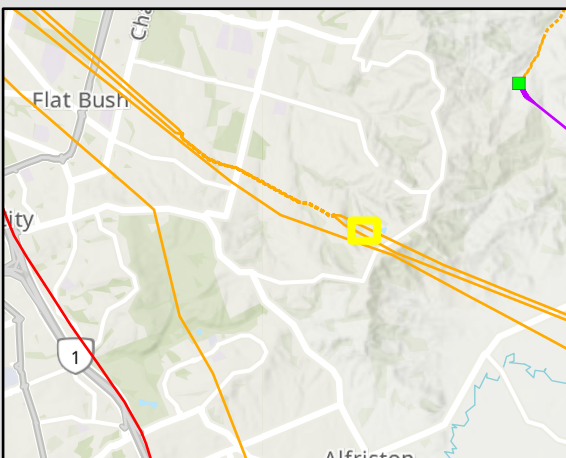


**Legend**

-  220kV Overhead
-  Existing national grid yard uncompromised to be removed
-  Existing national grid yard uncompromised to be retained
-  Landowner parcels within existing national grid yard to be removed
-  Parcel boundary



Sheet 12 of 13



**External Disclaimer**

This document is produced for external release. Its conclusions are based on the information currently available to Transpower and may change as further information becomes available either internally or externally.  
 CRS as per CoreLogic data supply July 2021.



**National Grid Yard Amendment  
 Auckland Unitary Plan - Flatbush**



COPYRIGHT © 2021 TRANSPOWER NEW ZEALAND LIMITED. ALL RIGHTS RESERVED  
 This document is protected by copyright vested in Transpower New Zealand Limited ("Transpower"). No part of the document may be reproduced or transmitted in any form by any means including, without limitation, electronic, photocopying, recording or otherwise, without the prior written permission of Transpower. No information embodied in the documents which is not already in the public domain shall be communicated in any manner whatsoever to any third party without the prior written consent of Transpower. Any breach of the above obligations may be restrained by legal proceedings seeking remedies including injunctions, damages and costs.

Date: 18/08/2021 Drawn by: aldrichh

Path: T:\GIS\Projects\p21001\_AUP\_Subdivision\_Flatbush\p21001\_AUP\_Subdivision\_Flatbush.aprx

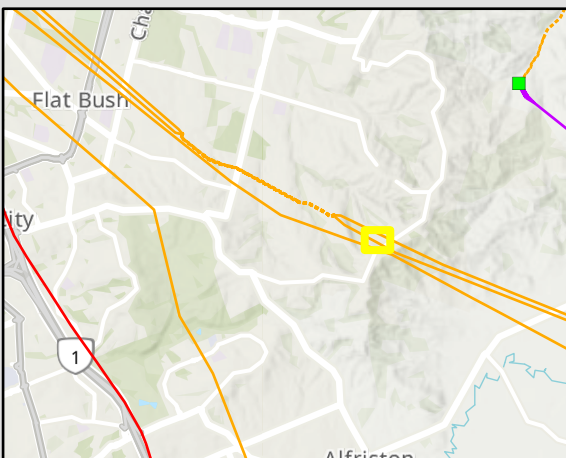


**Legend**

- ☒ Single Circuit Steel Tower
- ☒ Double Circuit Steel Tower
- 220kV Overhead
- Existing national grid yard uncompromised to be removed
- Existing national grid yard uncompromised to be retained
- Landowner parcels within existing national grid yard to be removed
- Parcel boundary



Sheet 13 of 13



**External Disclaimer**

This document is produced for external release. Its conclusions are based on the information currently available to Transpower and may change as further information becomes available either internally or externally.  
 CRS as per CoreLogic data supply July 2021.




Eagle Technology, LINZ, StatsNZ, NIWA, Natural Earth, © OpenStreetMap contributors, Auckland Council, LINZ, LINZ, Eagle Technology, Esri Community Maps Contributors, LINZ, Eagle Technology, Esri, HERE, Garmin, METI/NASA, USGS



Prepared by: Geospatial

**National Grid Yard Amendment  
 Auckland Unitary Plan - Flatbush**

Projection: NZTM 2000 Scale: 1:1,000



COPYRIGHT © 2021 TRANSPOWER NEW ZEALAND LIMITED. ALL RIGHTS RESERVED  
 This document is protected by copyright vested in Transpower New Zealand Limited ("Transpower"). No part of the document may be reproduced or transmitted in any form by any means including, without limitation, electronic, photocopying, recording or otherwise, without the prior written permission of Transpower. No information embodied in the documents which is not already in the public domain shall be communicated in any manner whatsoever to any third party without the prior written consent of Transpower. Any breach of the above obligations may be restrained by legal proceedings seeking remedies including injunctions, damages and costs.

Date: 18/08/2021 Drawn by: aldrichh

Path: T:\GIS\Projects\p21001\_AUP\_Subdivision\_Flatbush\p21001\_AUP\_Subdivision\_Flatbush.aprx

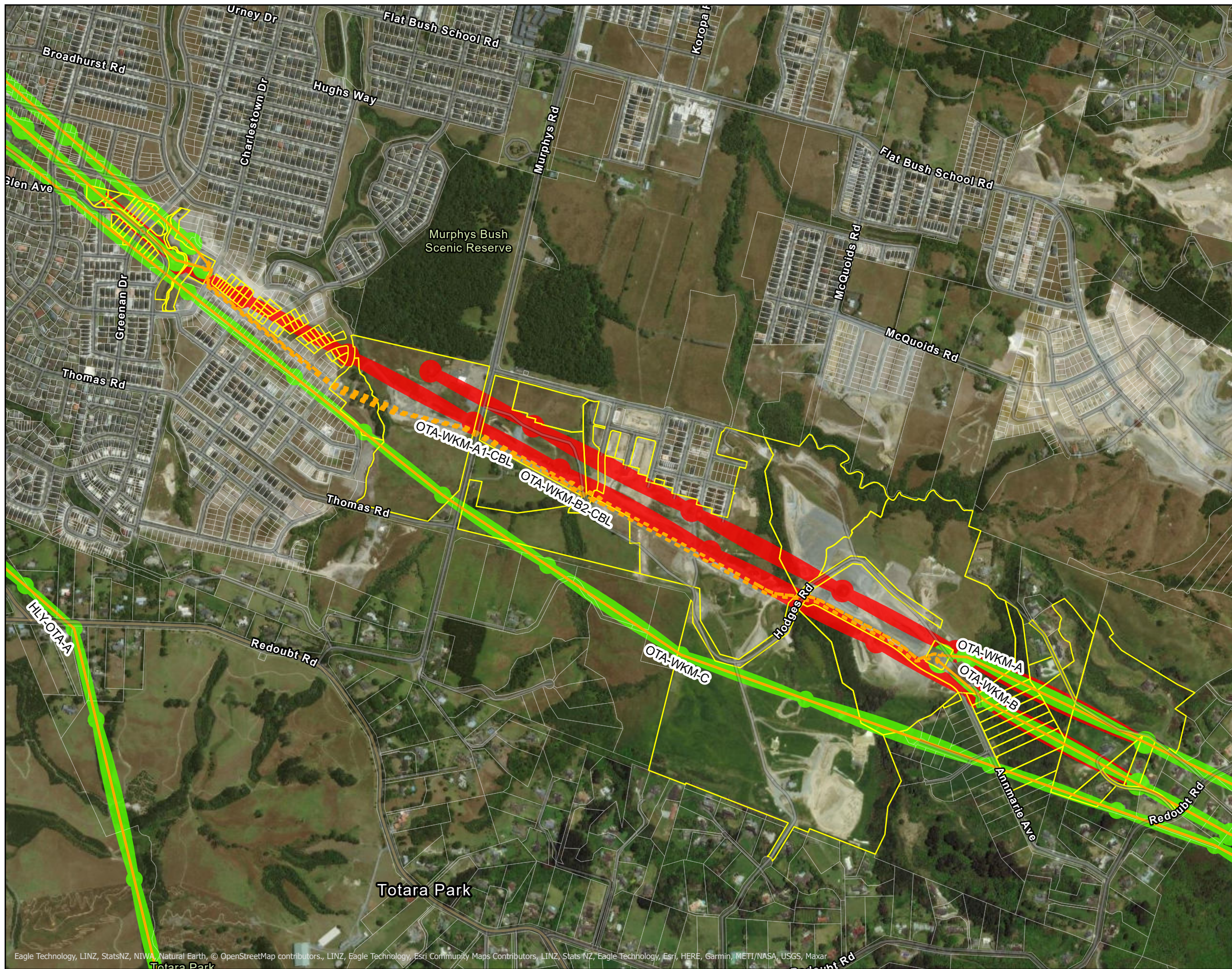


**Attachment 2: Section of National Grid Overlay (OTA-WKM-A and OTA-WKM-B Lines) to be removed: p21001\_Amendment to National Grid Subdivision Corridor**

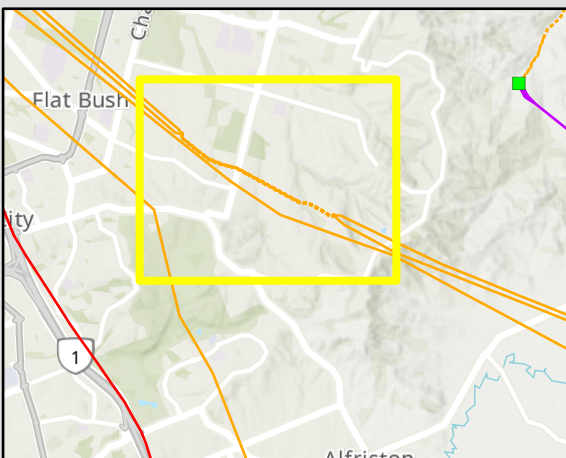


**Legend**

- 220kV Underground
- 220kV Overhead
- █ Existing national grid subdivision corridor to be removed
- █ Existing national grid subdivision corridor to be retained
- Landowner parcels within existing national grid subdivision corridor to be removed
- Parcel boundary



Sheet 1 of 13



**External Disclaimer**

This document is produced for external release. Its conclusions are based on the information currently available to Transpower and may change as further information becomes available either internally or externally.  
 CRS as per CoreLogic data supply July 2021.


Eagle Technology, LINZ, StatsNZ, NIWA, Natural Earth, © OpenStreetMap contributors, LINZ, Eagle Technology, Esri Community Maps Contributors, LINZ, Stats NZ, Eagle Technology, Esri, HERE, Garmin, METI/NASA, USGS, Maxar



Prepared by: Geospatial

**National Grid Subdivision Corridor Amendment  
 Auckland Unitary Plan - Flatbush**

Projection: NZTM 2000 Scale: 1:10,000



COPYRIGHT © 2021 TRANSPOWER NEW ZEALAND LIMITED. ALL RIGHTS RESERVED  
 This document is protected by copyright vested in Transpower New Zealand Limited ("Transpower"). No part of the document may be reproduced or transmitted in any form by any means including, without limitation, electronic, photocopying, recording or otherwise, without the prior written permission of Transpower. No information embodied in the documents which is not already in the public domain shall be communicated in any manner whatsoever to any third party without the prior written consent of Transpower. Any breach of the above obligations may be restrained by legal proceedings seeking remedies including injunctions, damages and costs.

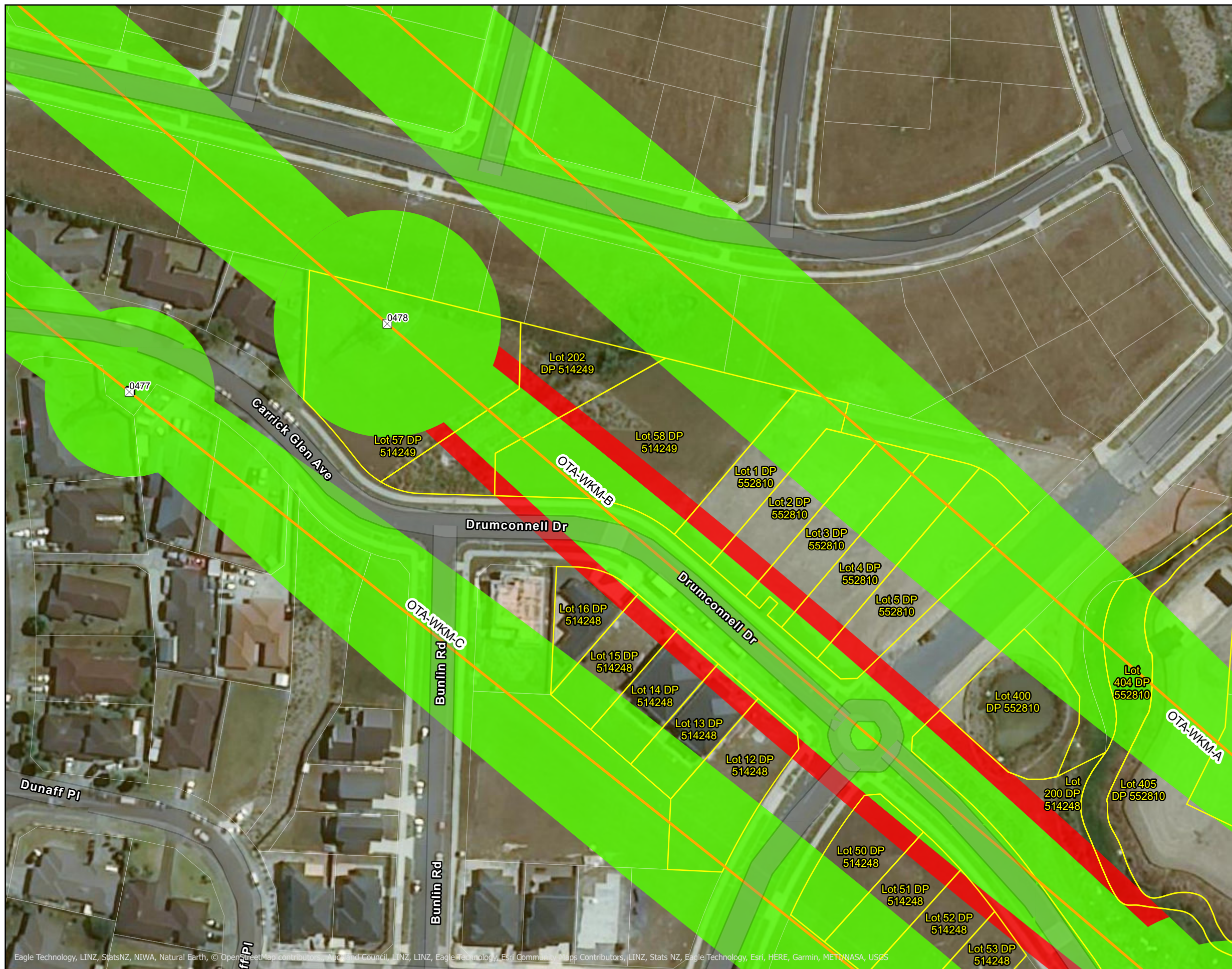
Date: 17/08/2021 Drawn by: aldrichh

Path: T:\GIS\Projects\p21001\_AUP\_Subdivision\_Flatbush\p21001\_AUP\_Subdivision\_Flatbush.aprx

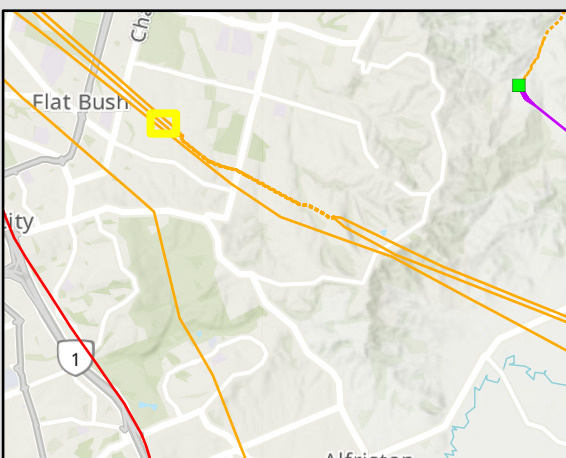


**Legend**

- ☒ Single Circuit Steel Tower
- ☒ Double Circuit Steel Tower
- 220kV Overhead
- Existing national grid subdivision corridor to be removed
- Existing national grid subdivision corridor to be retained
- Landowner parcels within existing national grid subdivision corridor to be removed
- Parcel boundary



Sheet 2 of 13



**External Disclaimer**

This document is produced for external release. Its conclusions are based on the information currently available to Transpower and may change as further information becomes available either internally or externally.  
 CRS as per CoreLogic data supply July 2021.

Eagle Technology, LINZ, StatsNZ, NIWA, Natural Earth, © OpenStreetMap contributors, Aotearoa Council, LINZ, LINZ, Eagle Technology, Esri Community Maps Contributors, LINZ, Stats NZ, Eagle Technology, Esri, HERE, Garmin, METI/NASA, USGS



**National Grid Subdivision Corridor Amendment  
 Auckland Unitary Plan - Flatbush**



COPYRIGHT © 2021 TRANSPOWER NEW ZEALAND LIMITED. ALL RIGHTS RESERVED  
 This document is protected by copyright vested in Transpower New Zealand Limited ("Transpower"). No part of the document may be reproduced or transmitted in any form by any means including, without limitation, electronic, photocopying, recording or otherwise, without the prior written permission of Transpower. No information embodied in the documents which is not already in the public domain shall be communicated in any manner whatsoever to any third party without the prior written consent of Transpower. Any breach of the above obligations may be restrained by legal proceedings seeking remedies including injunctions, damages and costs.

Date: 17/08/2021 Drawn by: aldrichh

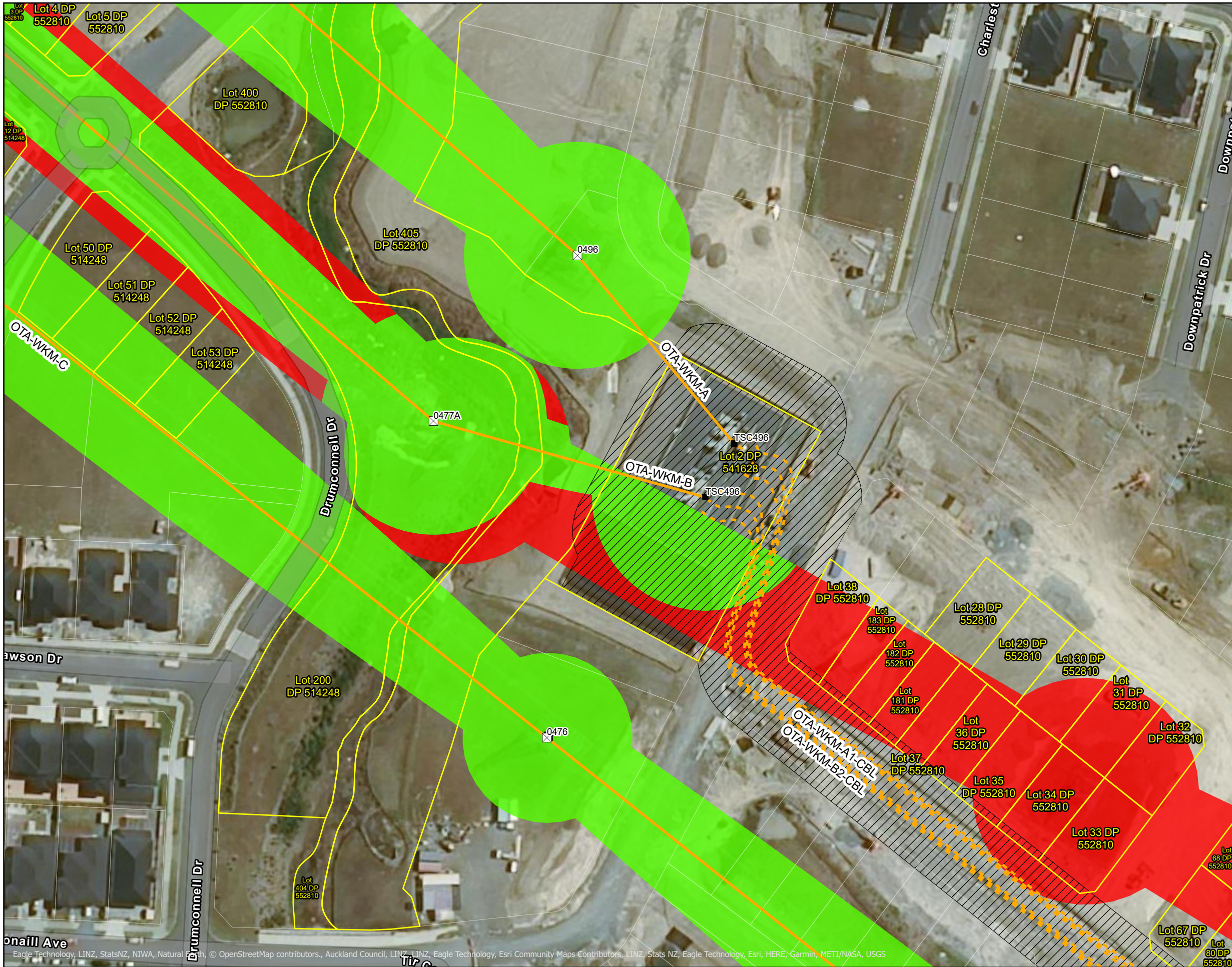
Path: T:\GIS\Projects\p21001\_AUP\_Subdivision\_Flatbush\p21001\_AUP\_Subdivision\_Flatbush.aprx

Projection: NZTM 2000 Scale: 1:1,000

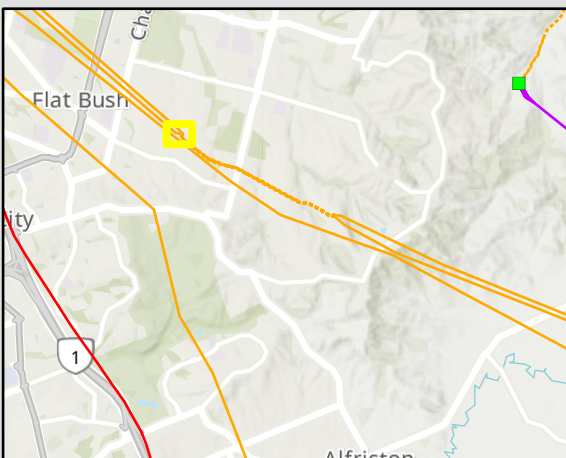


**Legend**

- ☒ Single Circuit Steel Tower
- ☒ Double Circuit Steel Tower
- Termination
- - - 220kV Underground
- 220kV Overhead
- Existing national grid subdivision corridor to be removed
- Existing national grid subdivision corridor to be retained
- Transpower Designation
- Landowner parcels within existing national grid subdivision corridor to be removed
- Parcel boundary



Sheet 3 of 13




**External Disclaimer**

This document is produced for external release. Its conclusions are based on the information currently available to Transpower and may change as further information becomes available either internally or externally.  
 CRS as per CoreLogic data supply July 2021.



**National Grid Subdivision Corridor Amendment  
 Auckland Unitary Plan - Flatbush**











COPYRIGHT © 2021 TRANSPOWER NEW ZEALAND LIMITED. ALL RIGHTS RESERVED  
 This document is protected by copyright vested in Transpower New Zealand Limited ("Transpower"). No part of the document may be reproduced or transmitted in any form by any means including, without limitation, electronic, photocopying, recording or otherwise, without the prior written permission of Transpower. No information embodied in the documents which is not already in the public domain shall be communicated in any manner whatsoever to any third party without the prior written consent of Transpower. Any breach of the above obligations may be restrained by legal proceedings seeking remedies including injunctions, damages and costs.

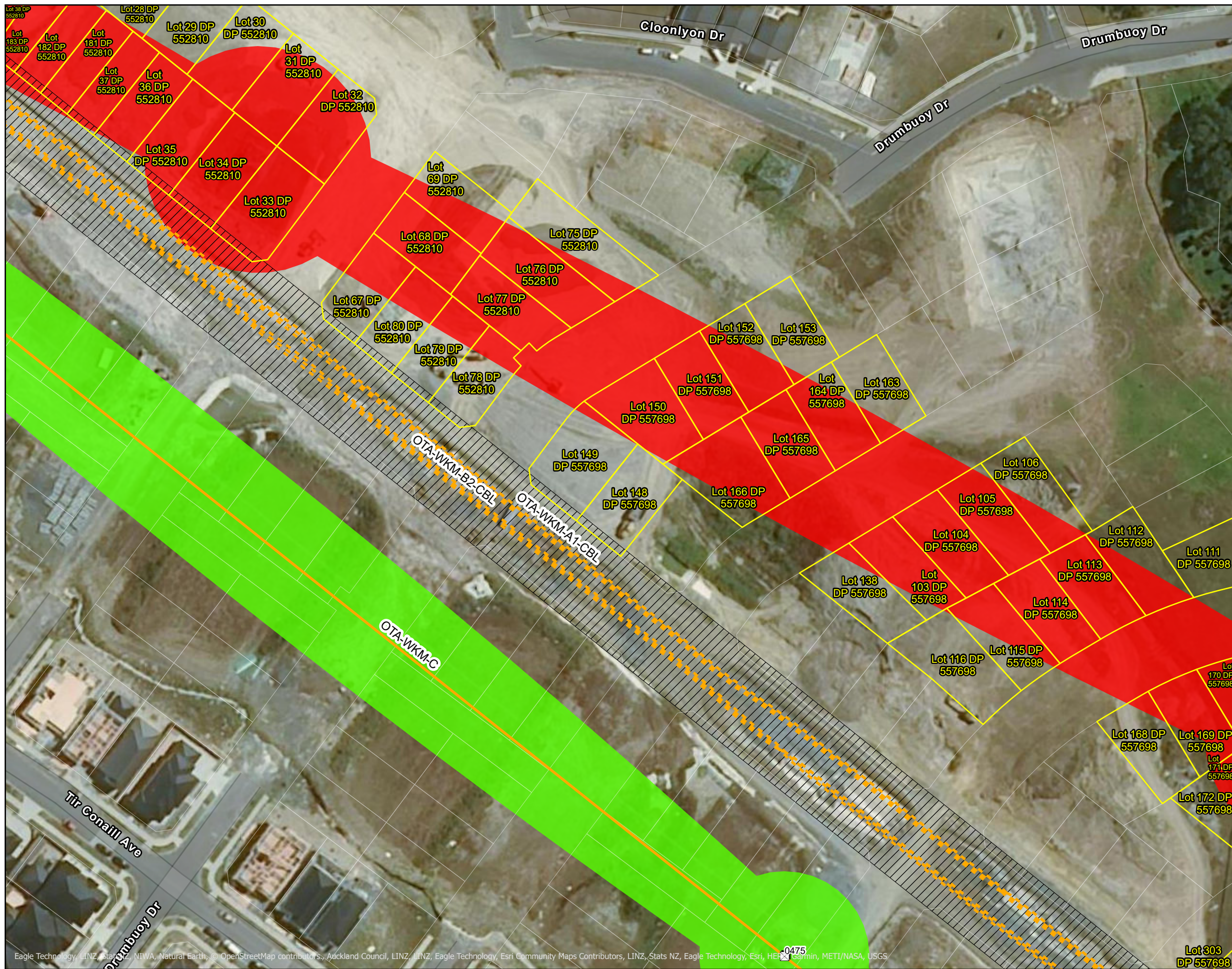
Date: 17/08/2021 Drawn by: aldrichh

Path: T:\GIS\Projects\p21001\_AUP\_Subdivision\_Flatbush\p21001\_AUP\_Subdivision\_Flatbush.aprx

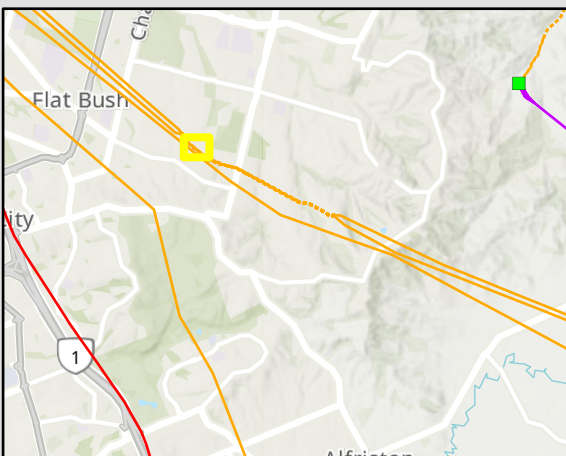


**Legend**

-  Double Circuit Steel Tower
-  220kV Underground
-  220kV Overhead
-  Existing national grid subdivision corridor to be removed
-  Existing national grid subdivision corridor to be retained
-  Transpower Designation
-  Landowner parcels within existing national grid subdivision corridor to be removed
-  Parcel boundary



Sheet 4 of 13




**External Disclaimer**

This document is produced for external release. Its conclusions are based on the information currently available to Transpower and may change as further information becomes available either internally or externally.  
 CRS as per CoreLogic data supply July 2021.



**National Grid Subdivision Corridor Amendment  
 Auckland Unitary Plan - Flatbush**










COPYRIGHT © 2021 TRANSPOWER NEW ZEALAND LIMITED. ALL RIGHTS RESERVED  
 This document is protected by copyright vested in Transpower New Zealand Limited ("Transpower"). No part of the document may be reproduced or transmitted in any form by any means including, without limitation, electronic, photocopying, recording or otherwise, without the prior written permission of Transpower. No information embodied in the documents which is not already in the public domain shall be communicated in any manner whatsoever to any third party without the prior written consent of Transpower. Any breach of the above obligations may be restrained by legal proceedings seeking remedies including injunctions, damages and costs.

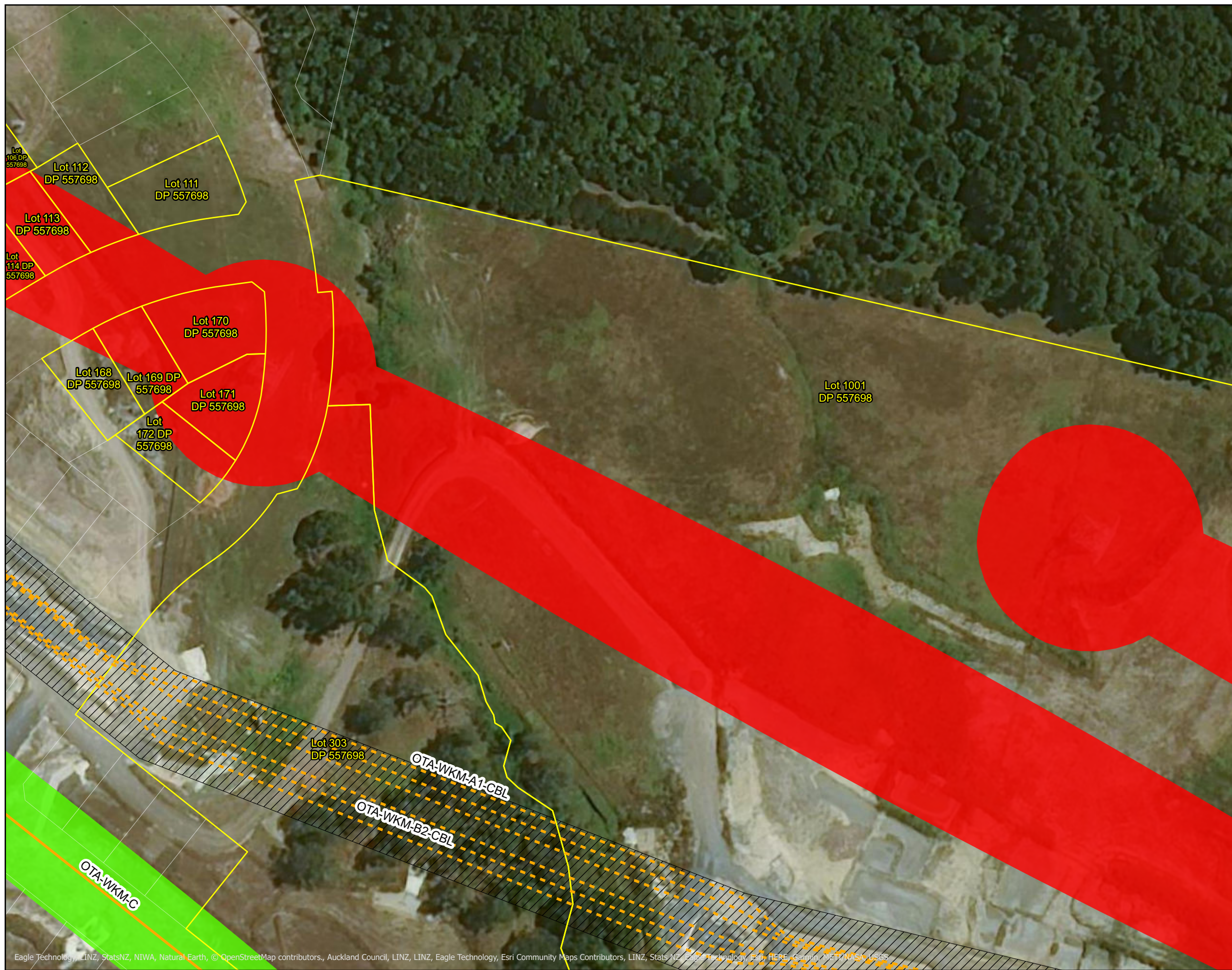
Date: 17/08/2021 Drawn by: aldrichh

Path: T:\GIS\Projects\p21001\_AUP\_Subdivision\_Flatbush\p21001\_AUP\_Subdivision\_Flatbush.aprx

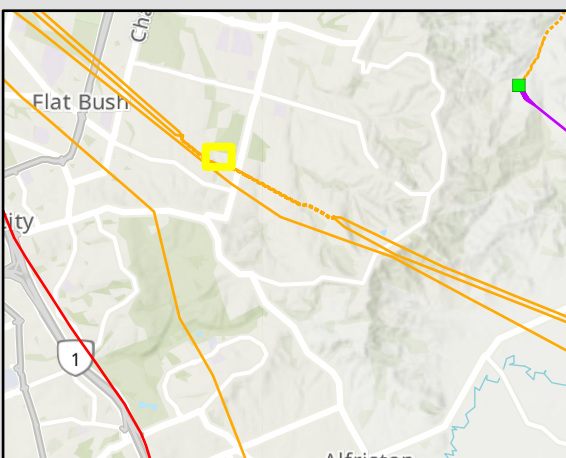


**Legend**

-  220kV Underground
-  220kV Overhead
-  Existing national grid subdivision corridor to be removed
-  Existing national grid subdivision corridor to be retained
-  Transpower Designation
-  Landowner parcels within existing national grid subdivision corridor to be removed
-  Parcel boundary



Sheet 5 of 13



**External Disclaimer**

This document is produced for external release. Its conclusions are based on the information currently available to Transpower and may change as further information becomes available either internally or externally.  
 CRS as per CoreLogic data supply July 2021.

Eagle Technology, LINZ, StatsNZ, NIWA, Natural Earth, © OpenStreetMap contributors, Auckland Council, LINZ, LINZ, Eagle Technology, Esri, HERE, Garmin, NICTA, NASA, USGS



**National Grid Subdivision Corridor Amendment  
 Auckland Unitary Plan - Flatbush**

Projection: NZTM 2000 Scale: 1:1,000








COPYRIGHT © 2021 TRANSPOWER NEW ZEALAND LIMITED. ALL RIGHTS RESERVED  
 This document is protected by copyright vested in Transpower New Zealand Limited ("Transpower"). No part of the document may be reproduced or transmitted in any form by any means including, without limitation, electronic, photocopying, recording or otherwise, without the prior written permission of Transpower. No information embodied in the documents which is not already in the public domain shall be communicated in any manner whatsoever to any third party without the prior written consent of Transpower. Any breach of the above obligations may be restrained by legal proceedings seeking remedies including injunctions, damages and costs.

Date: 17/08/2021 Drawn by: aldrichh

Path: T:\GIS\Projects\p21001\_AUP\_Subdivision\_Flatbush\p21001\_AUP\_Subdivision\_Flatbush.aprx

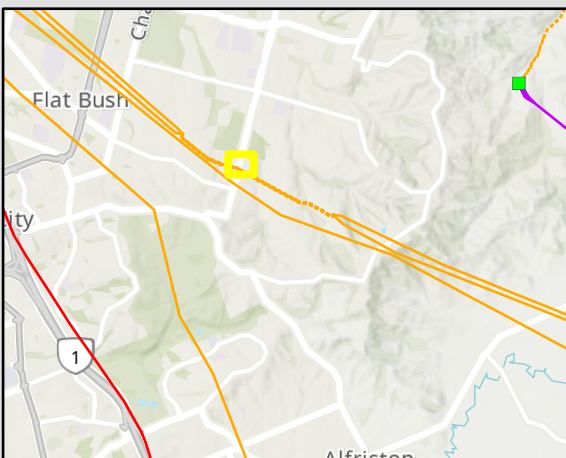


**Legend**

-  220kV Underground
-  Existing national grid subdivision corridor to be removed
-  Transpower Designation
-  Landowner parcels within existing national grid subdivision corridor to be removed
-  Parcel boundary

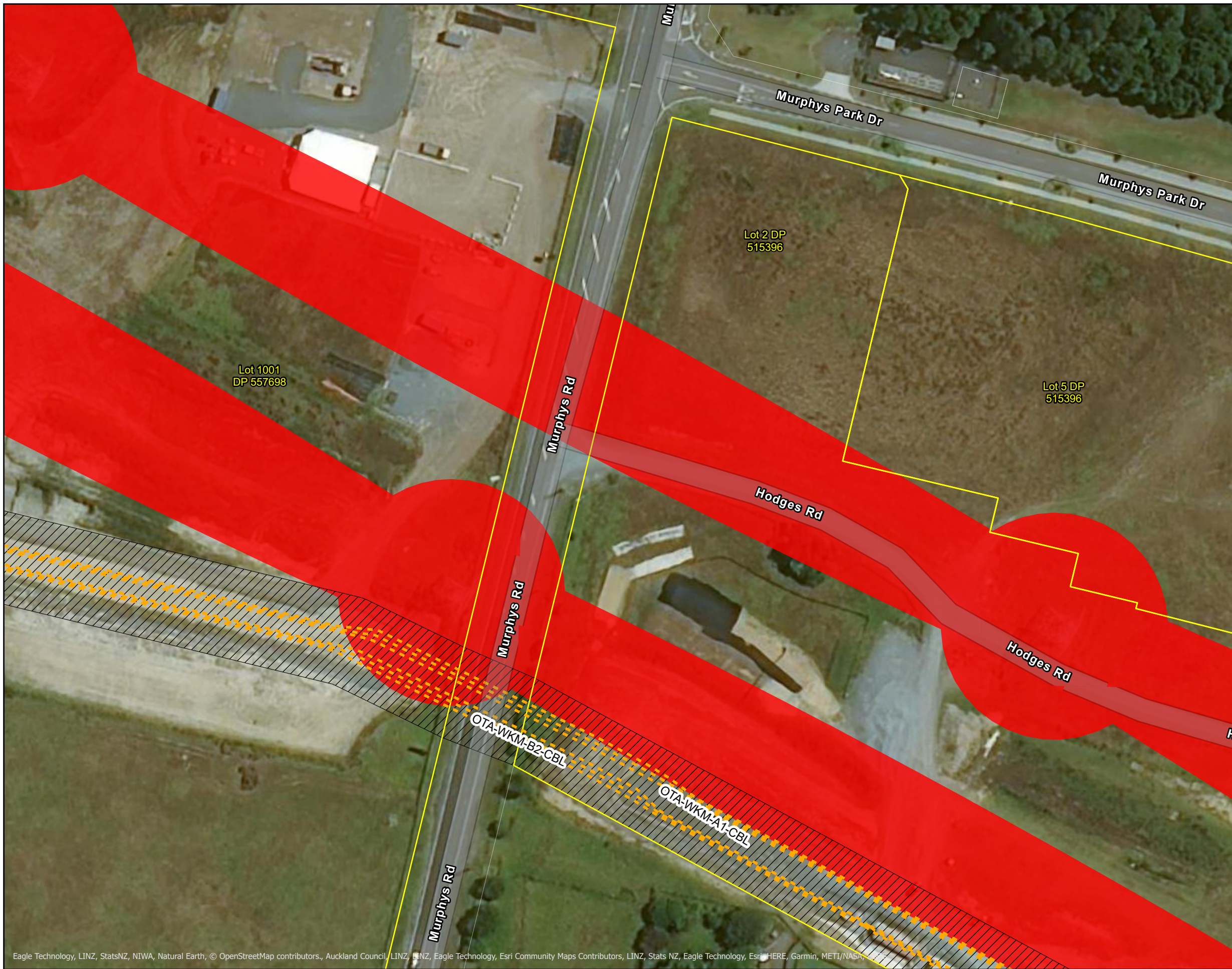


Sheet 6 of 13



**External Disclaimer**

This document is produced for external release. Its conclusions are based on the information currently available to Transpower and may change as further information becomes available either internally or externally.  
CRS as per CoreLogic data supply July 2021.




Eagle Technology, LINZ, StatsNZ, NIWA, Natural Earth, © OpenStreetMap contributors, Auckland Council, LINZ, LINZ, Eagle Technology, Esri Community Maps Contributors, LINZ, Stats NZ, Eagle Technology, Esri, HERE, Garmin, METI/NASA



Prepared by: Geospatial

**National Grid Subdivision Corridor Amendment  
Auckland Unitary Plan - Flatbush**

Projection: NZTM 2000 Scale: 1:1,000








COPYRIGHT © 2021 TRANSPOWER NEW ZEALAND LIMITED. ALL RIGHTS RESERVED  
This document is protected by copyright vested in Transpower New Zealand Limited ("Transpower"). No part of the document may be reproduced or transmitted in any form by any means including, without limitation, electronic, photocopying, recording or otherwise, without the prior written permission of Transpower. No information embodied in the documents which is not already in the public domain shall be communicated in any manner whatsoever to any third party without the prior written consent of Transpower. Any breach of the above obligations may be restrained by legal proceedings seeking remedies including injunctions, damages and costs.

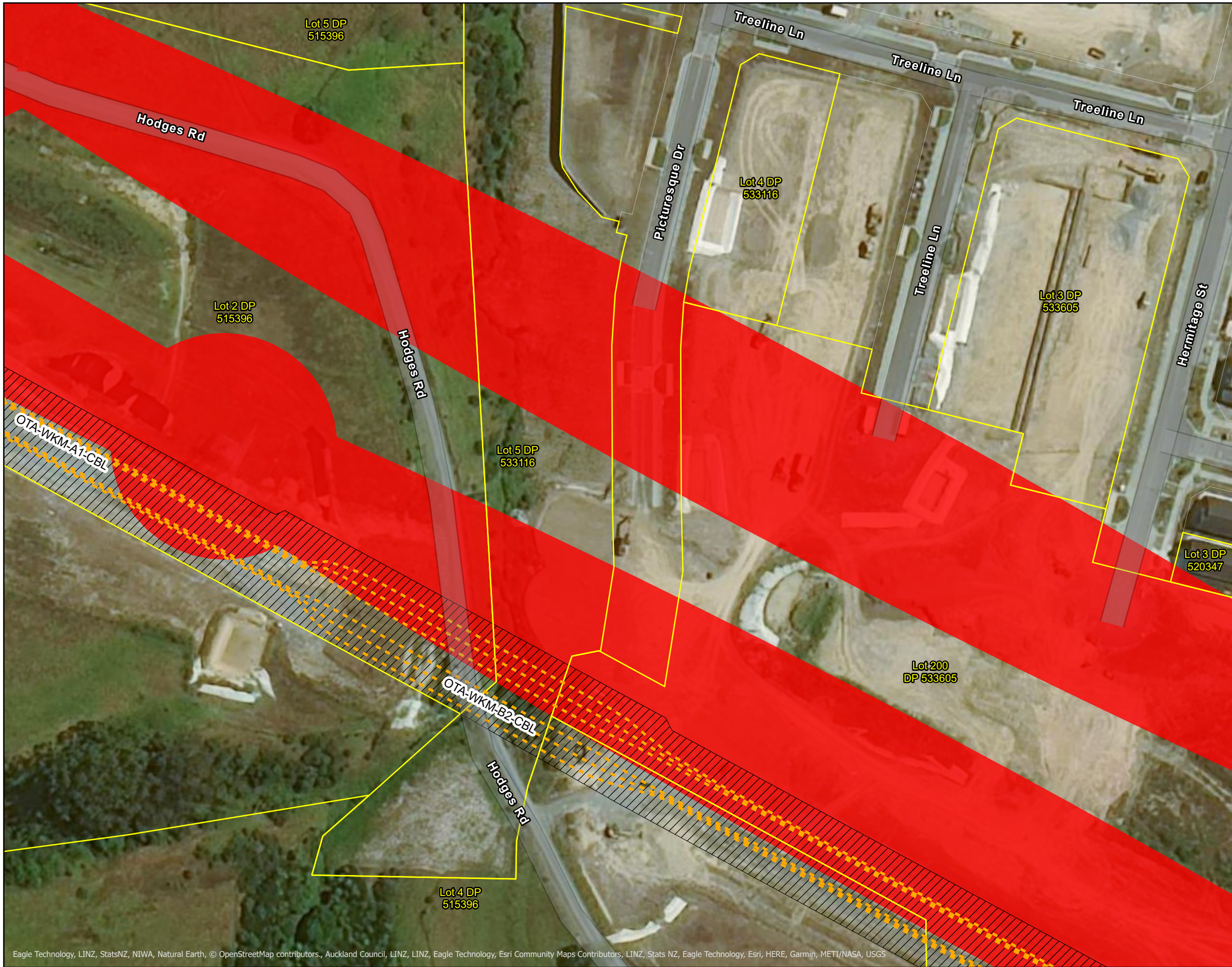
Date: 17/08/2021 Drawn by: aldrichh

Path: T:\GIS\Projects\p21001\_AUP\_Subdivision\_Flatbush\p21001\_AUP\_Subdivision\_Flatbush.aprx

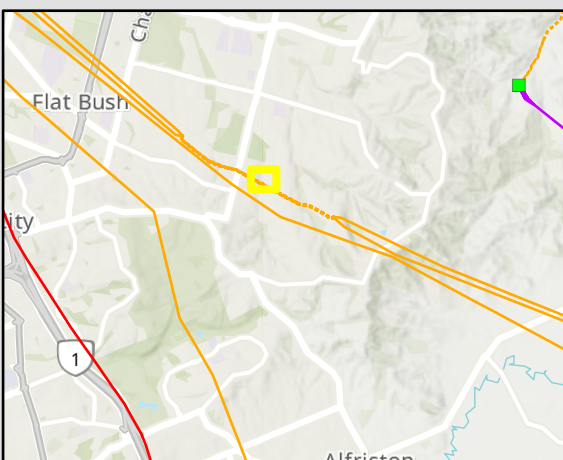


**Legend**

-  220kV Underground
-  Existing national grid subdivision corridor to be removed
-  Transpower Designation
-  Landowner parcels within existing national grid subdivision corridor to be removed
-  Parcel boundary



Sheet 7 of 13




**External Disclaimer**

This document is produced for external release. Its conclusions are based on the information currently available to Transpower and may change as further information becomes available either internally or externally.  
 CRS as per CoreLogic data supply July 2021.

Eagle Technology, LINZ, StatsNZ, NIWA, Natural Earth, © OpenStreetMap contributors, Auckland Council, LINZ, LINZ, Eagle Technology, Esri Community Maps Contributors, LINZ, Stats NZ, Eagle Technology, Esri, HERE, Garmin, METI/NASA, USGS



**National Grid Subdivision Corridor Amendment  
 Auckland Unitary Plan - Flatbush**



COPYRIGHT © 2021 TRANSPOWER NEW ZEALAND LIMITED. ALL RIGHTS RESERVED  
 This document is protected by copyright vested in Transpower New Zealand Limited ("Transpower"). No part of the document may be reproduced or transmitted in any form by any means including, without limitation, electronic, photocopying, recording or otherwise, without the prior written permission of Transpower. No information embodied in the documents which is not already in the public domain shall be communicated in any manner whatsoever to any third party without the prior written consent of Transpower. Any breach of the above obligations may be restrained by legal proceedings seeking remedies including injunctions, damages and costs.






Date: 17/08/2021 Drawn by: aldrichh

Path: T:\GIS\Projects\p21001\_AUP\_Subdivision\_Flatbush\p21001\_AUP\_Subdivision\_Flatbush.aprx

Projection: NZTM 2000 Scale: 1:1,000

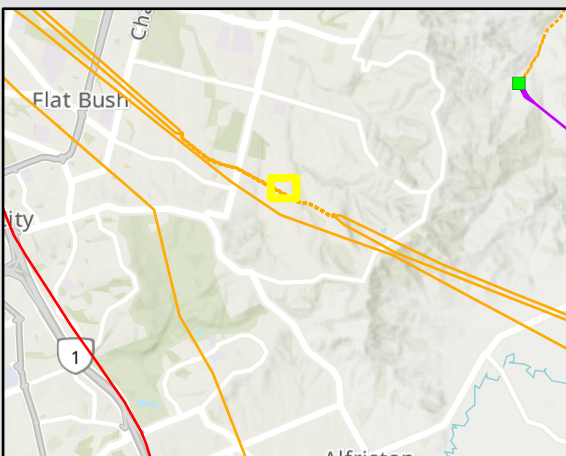


**Legend**

-  220kV Underground
-  Existing national grid subdivision corridor to be removed
-  Transpower Designation
-  Landowner parcels within existing national grid subdivision corridor to be removed
-  Parcel boundary



Sheet 8 of 13



**External Disclaimer**

This document is produced for external release. Its conclusions are based on the information currently available to Transpower and may change as further information becomes available either internally or externally.  
 CRS as per CoreLogic data supply July 2021.

Eagle Technology, LINZ, StatsNZ, NIWA, Natural Earth, © OpenStreetMap contributors, Auckland Council, LINZ, LINZ, Eagle Technology, Esri Community Maps Contributors, LINZ, Stats NZ, Eagle Technology, Esri, HERE, Garmin, METI/NASA, USGS



**National Grid Subdivision Corridor Amendment  
 Auckland Unitary Plan - Flatbush**



COPYRIGHT © 2021 TRANSPOWER NEW ZEALAND LIMITED. ALL RIGHTS RESERVED  
 This document is protected by copyright vested in Transpower New Zealand Limited ("Transpower"). No part of the document may be reproduced or transmitted in any form by any means including, without limitation, electronic, photocopying, recording or otherwise, without the prior written permission of Transpower. No information embodied in the documents which is not already in the public domain shall be communicated in any manner whatsoever to any third party without the prior written consent of Transpower. Any breach of the above obligations may be restrained by legal proceedings seeking remedies including injunctions, damages and costs.


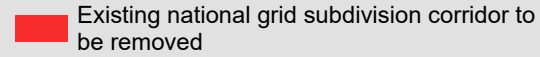
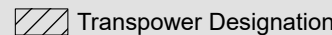
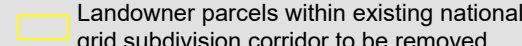

Date: 17/08/2021 Drawn by: aldrichh

Path: T:\GIS\Projects\p21001\_AUP\_Subdivision\_Flatbush\p21001\_AUP\_Subdivision\_Flatbush.aprx

Projection: NZTM 2000 Scale: 1:1,000

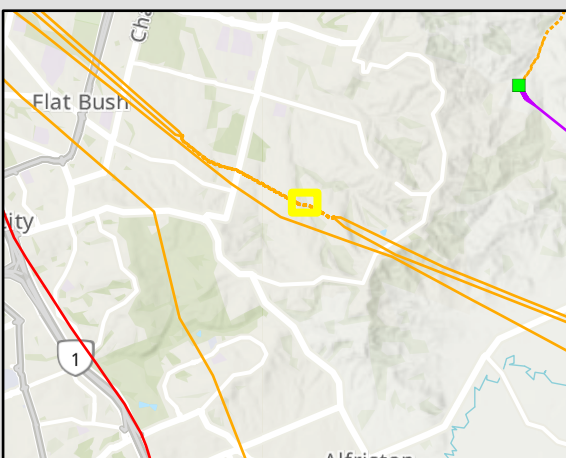


**Legend**

-  220kV Underground
-  Existing national grid subdivision corridor to be removed
-  Transpower Designation
-  Landowner parcels within existing national grid subdivision corridor to be removed
-  Parcel boundary



Sheet 9 of 13




**External Disclaimer**

This document is produced for external release. Its conclusions are based on the information currently available to Transpower and may change as further information becomes available either internally or externally.  
 CRS as per CoreLogic data supply July 2021.

Eagle Technology, LINZ, StatsNZ, NIWA, Natural Earth, © OpenStreetMap contributors, Auckland Council, LINZ, LINZ, Eagle Technology, Esri Community Maps Contributors, LINZ, Stats NZ, Eagle Technology, Esri, HERE, Garmin, METI/NASA, USGS



**National Grid Subdivision Corridor Amendment  
 Auckland Unitary Plan - Flatbush**



COPYRIGHT © 2021 TRANSPOWER NEW ZEALAND LIMITED. ALL RIGHTS RESERVED  
 This document is protected by copyright vested in Transpower New Zealand Limited ("Transpower"). No part of the document may be reproduced or transmitted in any form by any means including, without limitation, electronic, photocopying, recording or otherwise, without the prior written permission of Transpower. No information embodied in the documents which is not already in the public domain shall be communicated in any manner whatsoever to any third party without the prior written consent of Transpower. Any breach of the above obligations may be restrained by legal proceedings seeking remedies including injunctions, damages and costs.

Date: 17/08/2021 Drawn by: aldrichh

Path: T:\GIS\Projects\p21001\_AUP\_Subdivision\_Flatbush\p21001\_AUP\_Subdivision\_Flatbush.aprx

Projection: NZTM 2000 Scale: 1:1,000

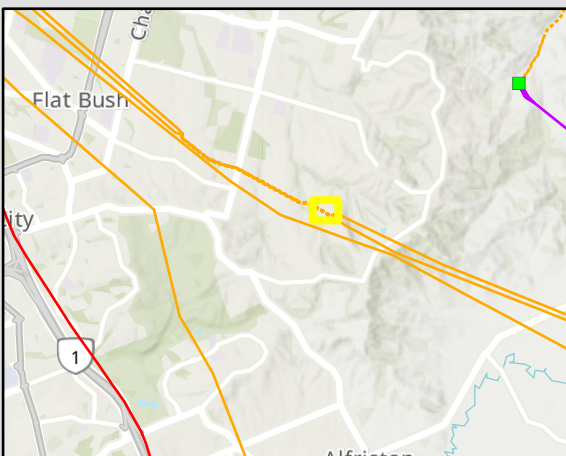


**Legend**

- Termination
- - - 220kV Underground
- 220kV Overhead
- Existing national grid subdivision corridor to be removed
- Existing national grid subdivision corridor to be retained
- Transpower Designation
- Landowner parcels within existing national grid subdivision corridor to be removed
- Parcel boundary

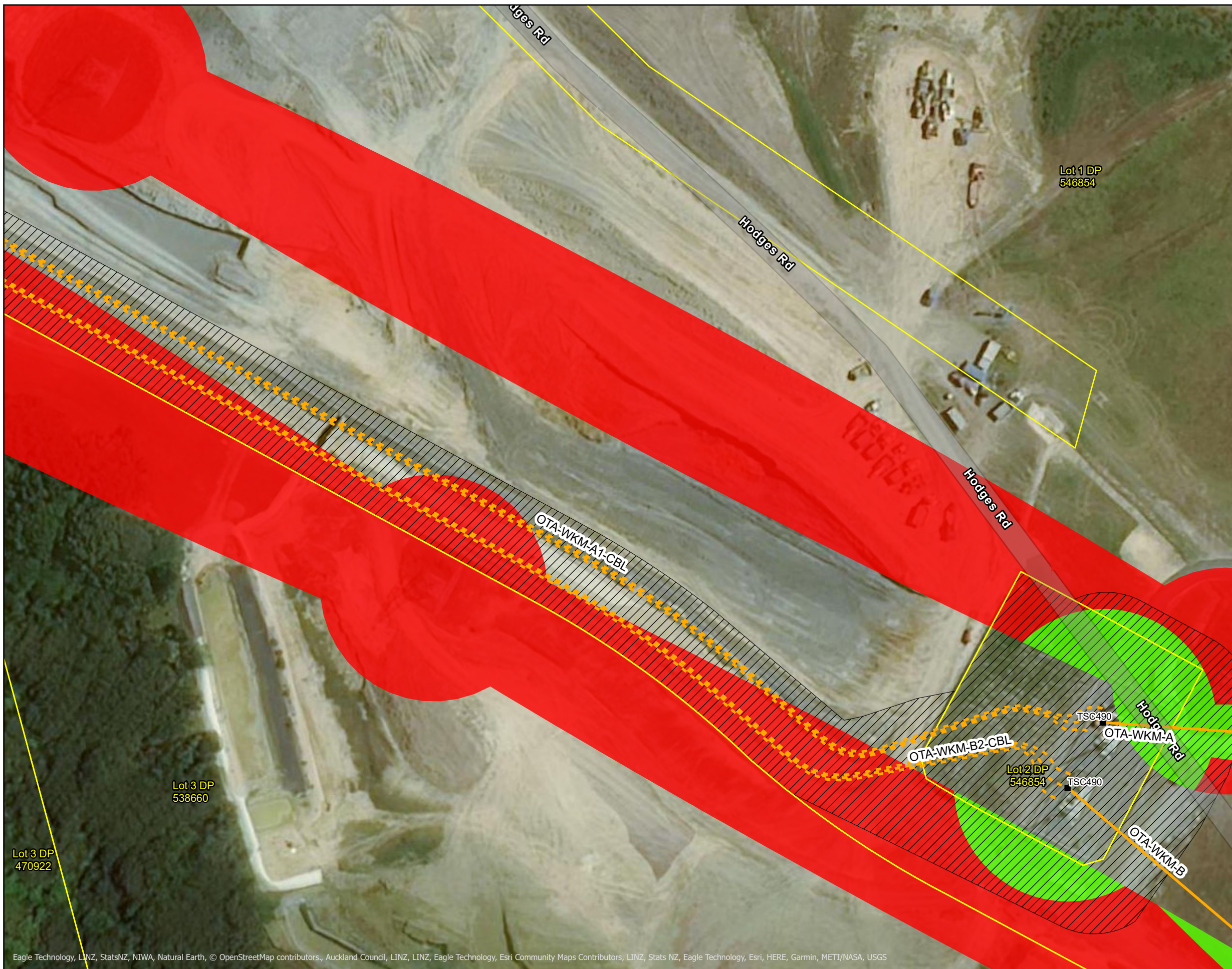


Sheet 10 of 13



**External Disclaimer**

This document is produced for external release. Its conclusions are based on the information currently available to Transpower and may change as further information becomes available either internally or externally.  
 CRS as per CoreLogic data supply July 2021.




Eagle Technology, LINZ, StatsNZ, NIWA, Natural Earth, © OpenStreetMap contributors, Auckland Council, LINZ, LINZ, Eagle Technology, Esri Community Maps Contributors, LINZ, Stats NZ, Eagle Technology, Esri, HERE, Garmin, METI/NASA, USGS



**National Grid Subdivision Corridor Amendment  
 Auckland Unitary Plan - Flatbush**

Prepared by: Geospatial

Projection: NZTM 2000 Scale: 1:1,000













COPYRIGHT © 2021 TRANSPOWER NEW ZEALAND LIMITED. ALL RIGHTS RESERVED  
 This document is protected by copyright vested in Transpower New Zealand Limited ("Transpower"). No part of the document may be reproduced or transmitted in any form by any means including, without limitation, electronic, photocopying, recording or otherwise, without the prior written permission of Transpower. No information embodied in the documents which is not already in the public domain shall be communicated in any manner whatsoever to any third party without the prior written consent of Transpower. Any breach of the above obligations may be restrained by legal proceedings seeking remedies including injunctions, damages and costs.

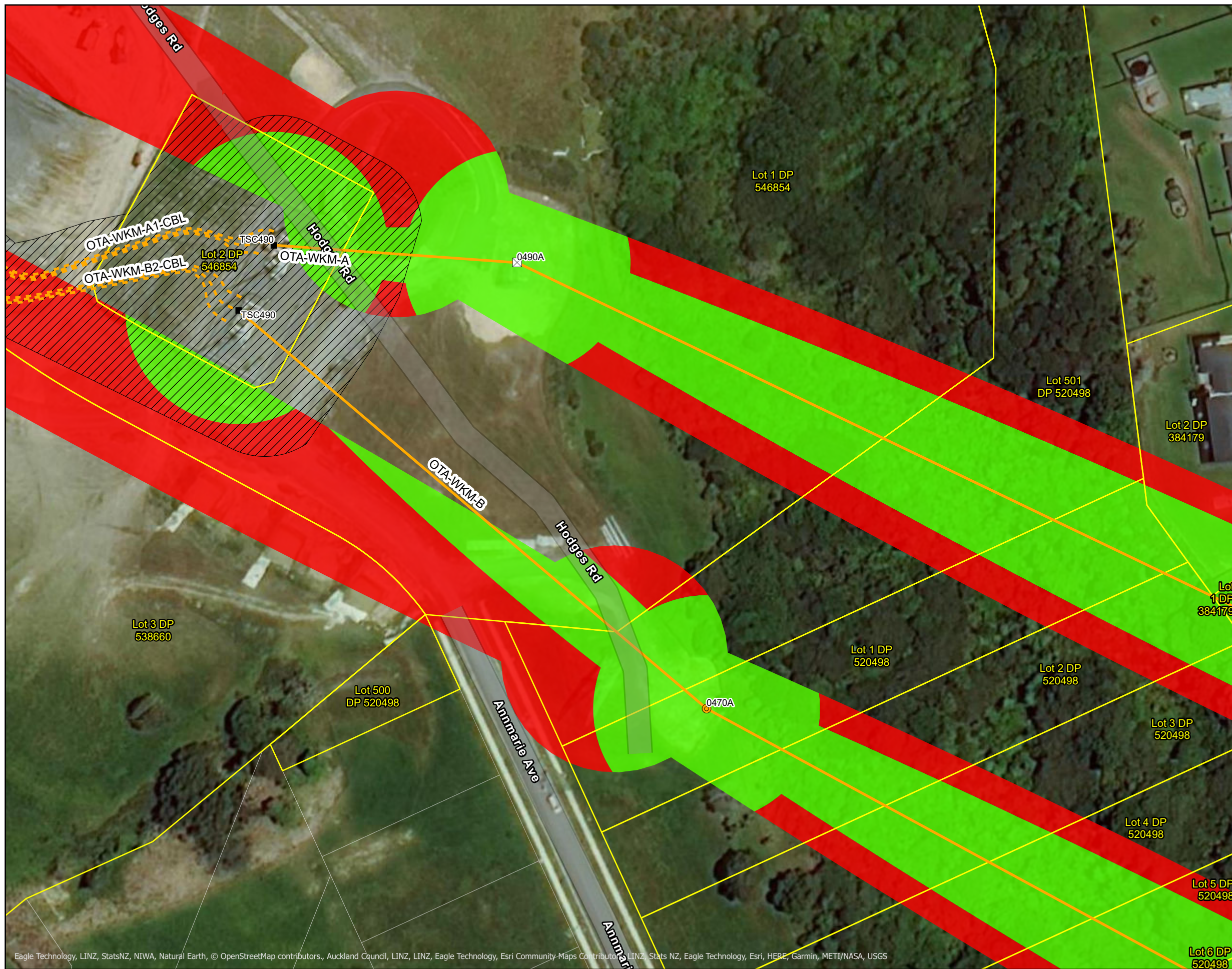
Date: 17/08/2021 Drawn by: aldrichh

Path: T:\GIS\Projects\p21001\_AUP\_Subdivision\_Flatbush\p21001\_AUP\_Subdivision\_Flatbush.aprx

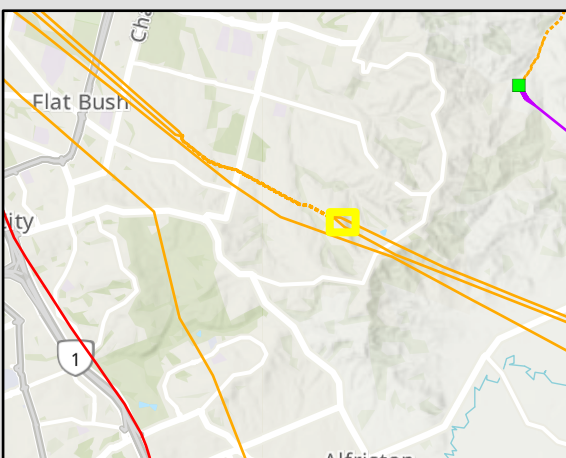


**Legend**

-  Single Circuit Pi Pole
-  Single Circuit Steel Tower
-  Termination
-  220kV Underground
-  220kV Overhead
-  Existing national grid subdivision corridor to be removed
-  Existing national grid subdivision corridor to be retained
-  Transpower Designation
-  Landowner parcels within existing national grid subdivision corridor to be removed
-  Parcel boundary



Sheet 11 of 13



**External Disclaimer**

This document is produced for external release. Its conclusions are based on the information currently available to Transpower and may change as further information becomes available either internally or externally.  
 CRS as per CoreLogic data supply July 2021.

Eagle Technology, LINZ, StatsNZ, NIWA, Natural Earth, © OpenStreetMap contributors, Auckland Council, LINZ, LINZ, Eagle Technology, Esri Community-Maps Contributor, LINZ, Stats NZ, Eagle Technology, Esri, HERE, Garmin, METI/NASA, USGS



**National Grid Subdivision Corridor Amendment  
 Auckland Unitary Plan - Flatbush**

Projection: NZTM 2000 Scale: 1:1,000








COPYRIGHT © 2021 TRANSPOWER NEW ZEALAND LIMITED. ALL RIGHTS RESERVED  
 This document is protected by copyright vested in Transpower New Zealand Limited ("Transpower"). No part of the document may be reproduced or transmitted in any form by any means including, without limitation, electronic, photocopying, recording or otherwise, without the prior written permission of Transpower. No information embodied in the documents which is not already in the public domain shall be communicated in any manner whatsoever to any third party without the prior written consent of Transpower. Any breach of the above obligations may be restrained by legal proceedings seeking remedies including injunctions, damages and costs.

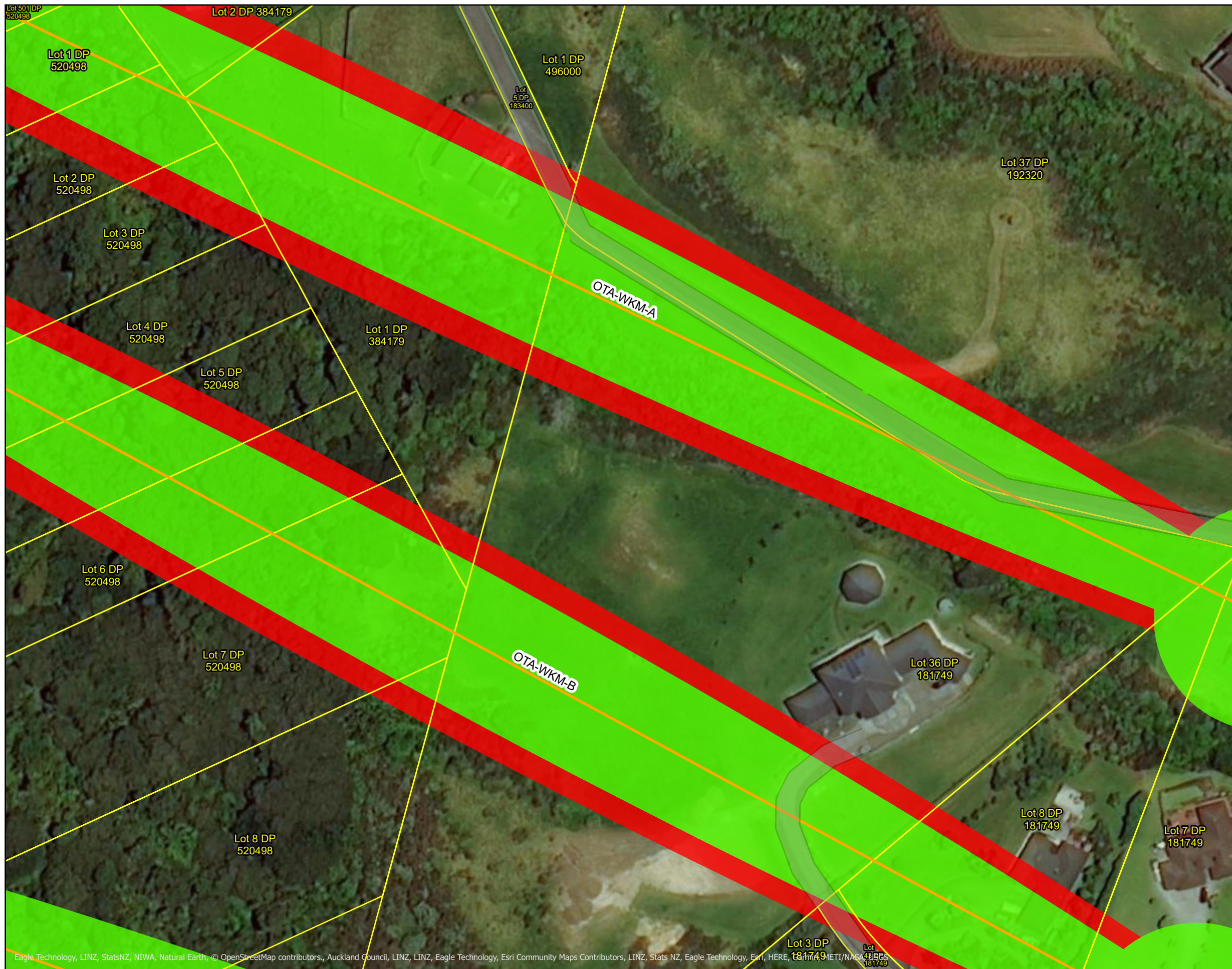
Date: 17/08/2021 Drawn by: aldrichh

Path: T:\GIS\Projects\p21001\_AUP\_Subdivision\_Flatbush\p21001\_AUP\_Subdivision\_Flatbush.aprx

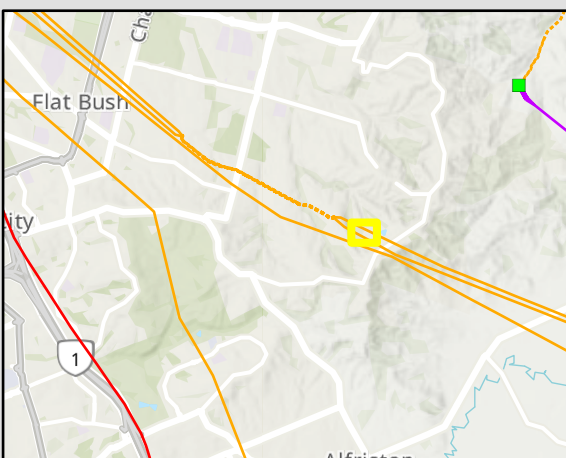


**Legend**

-  220kV Overhead
-  Existing national grid subdivision corridor to be removed
-  Existing national grid subdivision corridor to be retained
-  Landowner parcels within existing national grid subdivision corridor to be removed
-  Parcel boundary



Sheet 12 of 13




**External Disclaimer**

This document is produced for external release. Its conclusions are based on the information currently available to Transpower and may change as further information becomes available either internally or externally.  
 CRS as per CoreLogic data supply July 2021.



**National Grid Subdivision Corridor Amendment  
 Auckland Unitary Plan - Flatbush**



COPYRIGHT © 2021 TRANSPOWER NEW ZEALAND LIMITED. ALL RIGHTS RESERVED  
 This document is protected by copyright vested in Transpower New Zealand Limited ("Transpower"). No part of the document may be reproduced or transmitted in any form by any means including, without limitation, electronic, photocopying, recording or otherwise, without the prior written permission of Transpower. No information embodied in the documents which is not already in the public domain shall be communicated in any manner whatsoever to any third party without the prior written consent of Transpower. Any breach of the above obligations may be restrained by legal proceedings seeking remedies including injunctions, damages and costs.








Date: 17/08/2021 Drawn by: aldrichh

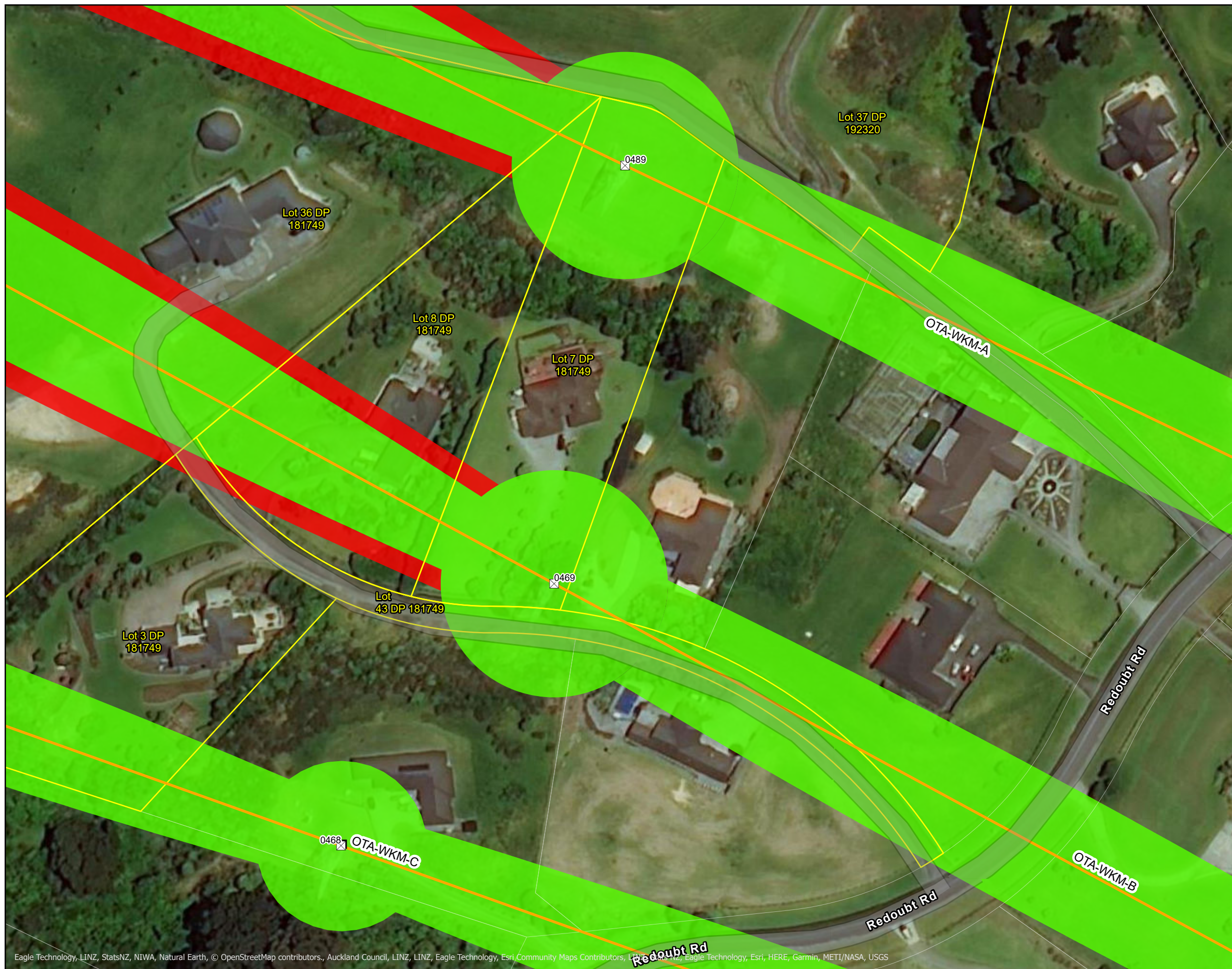
Path: T:\GIS\Projects\p21001\_AUP\_Subdivision\_Flatbush\p21001\_AUP\_Subdivision\_Flatbush.aprx

Projection: NZTM 2000 Scale: 1:1,000

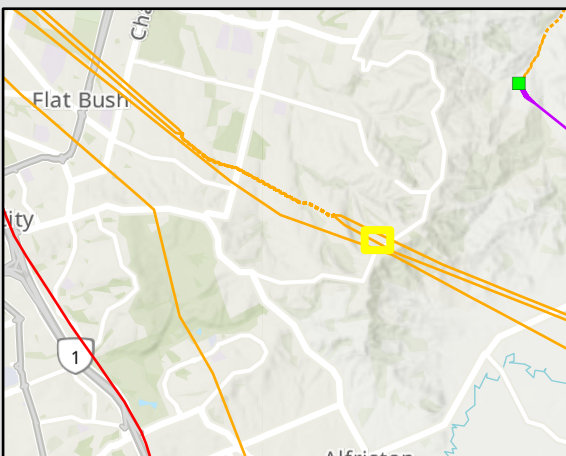


**Legend**

-  Single Circuit Steel Tower
-  Double Circuit Steel Tower
-  220kV Overhead
-  Existing national grid subdivision corridor to be removed
-  Existing national grid subdivision corridor to be retained
-  Landowner parcels within existing national grid subdivision corridor to be removed
-  Parcel boundary



Sheet 13 of 13



**External Disclaimer**

This document is produced for external release. Its conclusions are based on the information currently available to Transpower and may change as further information becomes available either internally or externally.  
 CRS as per CoreLogic data supply July 2021.

Eagle Technology, LINZ, StatsNZ, NIWA, Natural Earth, © OpenStreetMap contributors, Auckland Council, LINZ, LINZ, Eagle Technology, Esri Community Maps Contributors, LINZ, Eagle Technology, Esri, HERE, Garmin, METI/NASA, USGS



**National Grid Subdivision Corridor Amendment  
 Auckland Unitary Plan - Flatbush**



COPYRIGHT © 2021 TRANSPOWER NEW ZEALAND LIMITED. ALL RIGHTS RESERVED  
 This document is protected by copyright vested in Transpower New Zealand Limited ("Transpower"). No part of the document may be reproduced or transmitted in any form by any means including, without limitation, electronic, photocopying, or otherwise, without the prior written permission of Transpower. No information embodied in the documents which is not already in the public domain shall be communicated in any manner whatsoever to any third party without the prior written consent of Transpower. Any breach of the above obligations may be restrained by legal proceedings seeking remedies including injunctions, damages and costs.

Date: 17/08/2021 Drawn by: aldrichh

Path: T:\GIS\Projects\p21001\_AUP\_Subdivision\_Flatbush\p21001\_AUP\_Subdivision\_Flatbush.aprx

Projection: NZTM 2000 Scale: 1:1,000



**Attachment 3: email from Lousie Miles Environmental Policy & Planning  
and Customer Solutions Group, Transpower New Zealand Limited**

**From:** [Louise Miles](#)  
**To:** [Phill Reid](#)  
**Cc:** [Dougall Campbell](#); [Glenn West](#); [John Sutherland](#); [Rebecca Eng](#); [Heath Aldrich](#)  
**Subject:** FW: Email 2: Plan Modification Clause 20A Amendment to Infrastructure: National Grid Corridor in the Auckland Unitary Plan (AUP)  
**Date:** Wednesday, 1 September 2021 1:25:58 pm  
**Attachments:** [p21001\\_Amendment to National Grid Subdivision Corridor.pdf](#)  
[Landowner parcels within existing national grid subdivision corridor to be removed.xlsx](#)

---

Hi Phill

This is email part 2 with the plans showing the areas of National Grid Corridor to be removed from the AUP and with a spreadsheet of the landowners.

I note that there are also some small areas of National Grid Yard and Corridor that need to be added in at either end of the undergrounding to complete the maps. I will be in touch regarding these areas shortly.

Kind Regards  
Louise

**Louise Miles**  
**Environmental Policy & Planning and Customer Solutions Group**  
**Transpower New Zealand Limited**

Waikoukou | 22 Boulcott Street | Wellington 6011  
PO Box 1021 | Wellington 6140 | New Zealand  
Phone DDI 04 590 7461 | Mob 0272310244

**Please note I work in the Transpower office part time, however I do check my email messages daily. Alternatively, if there are any urgent matters that require attention please contact me on 027 2310244 or email at [louise@milesplanning.co.nz](mailto:louise@milesplanning.co.nz).**

This email, including attachments, is intended solely for the addressee's use and may contain confidential or legally privileged information. If you receive this email in error, please notify the sender immediately and delete or destroy all copies. Thank you.

---

**From:** Louise Miles  
**Sent:** Wednesday, 1 September 2021 1:18 PM  
**To:** 'Phill Reid' <Phill.Reid@aucklandcouncil.govt.nz>  
**Cc:** Heath Aldrich <Heath.Aldrich@transpower.co.nz>; Dougall Campbell <Dougall.Campbell@transpower.co.nz>; Rebecca Eng <Rebecca.Eng@transpower.co.nz>; John Sutherland <John.Sutherland@transpower.co.nz>; Glenn West <Glenn.West@transpower.co.nz>  
**Subject:** Email 1: Plan Modification Clause 20A Amendment to Infrastructure: National Yard in the Auckland Unitary Plan (AUP)

Hi Phill

Further to our discussion, please find attached plans which show the areas of National Grid Yard and National Grid Corridor to be removed from the planning maps in Auckland Unitary Plan. I have sent these in two emails due to size of the documents Also attached is a list of the existing landowners. These sections of National Grid Yard and Corridor are no longer required due to the

undergrounding of part of the OTA-WKM-A and OTA-WKM-B National Grid transmission lines through an area of Flatbush. There are also some changes in the extent of the National Grid Yard and Corridor at both end of the underground section due to some changes in the location of several towers feeding into the cable transition stations, and as a result of a recent change in the conductor type which has reduced the extent of transmission line blowout.

I have also attached a spreadsheet with the landowners affected by the removal of the National Grid Yard and National Grid Corridor.

We can provide shape files for the plans. Can you please provide a contact person for us to send this to.

If you have any queries, or require any additional information please let me know.

Thanks Phill  
Kind Regards  
Louise

---

**From:** Phill Reid <[Phill.Reid@aucklandcouncil.govt.nz](mailto:Phill.Reid@aucklandcouncil.govt.nz)>

**Sent:** Tuesday, 17 August 2021 1:29 PM

**To:** Louise Miles <[Louise.Miles@transpower.co.nz](mailto:Louise.Miles@transpower.co.nz)>

**Subject:** FW: Plan Modification Clause 20A Amendment to Infrastructure: National Grid Corridor Overlay - National Grid Yard Uncompromised overlay in Council Geomaps of the Auckland Unitary Plan (AUP)

**Cyber Security Warning – External E-Mail CAUTION:** Please ensure you take **EXTRA CARE** when opening any links or attachments.

Hi Louise,

To assist in preparing your e-mail next week I have attached here the treads of e-mails and docs associated with last years uplifting of the corridor. Obviously these are all internal discussions so please don't send on but I did want to give you a bit of a hand on this to ensure that you don't miss any key parts of this request.

Kind regards  
-Phill Reid

**Phill Reid**

Auckland-wide Planning Manager, Plans and Places, Chief Planning Office, Auckland Council

Level 24, 135 Albert St, Auckland

**P** 09 3010101 | **M** 027 217 2207

**E** [phill.reid@aucklandcouncil.govt.nz](mailto:phill.reid@aucklandcouncil.govt.nz)

---

**From:** Ciaran Power <[ciaran.power@aucklandcouncil.govt.nz](mailto:ciaran.power@aucklandcouncil.govt.nz)>

**Sent:** Friday, August 14, 2020 5:48 PM

**To:** Harry Barnes <[harry.barnes@aucklandcouncil.govt.nz](mailto:harry.barnes@aucklandcouncil.govt.nz)>

**Cc:** Phill Reid <[Phill.Reid@aucklandcouncil.govt.nz](mailto:Phill.Reid@aucklandcouncil.govt.nz)>; Eryn Shields <[Eryn.Shields@aucklandcouncil.govt.nz](mailto:Eryn.Shields@aucklandcouncil.govt.nz)>

**Subject:** Plan Modification Clause 20A Amendment to Infrastructure: National Grid Corridor Overlay - National Grid Yard Uncompromised overlay in Council Geomaps of the Auckland Unitary Plan (AUP)

Hello Harry,

I have completed filling out the form there for you. I hope this makes sense. Please feel free to get back to me if I have missed anything or filled it out incorrectly. I have gone through the unitary plan maps to check the addresses.

This is not a change to a designation though, Its just a change to the extent of an overlay. This can be undertaken as a [s.20A Correction of operative policy statement or plan](#)

I look forward to hearing from you.

Regards,

**Ciarán Power | Planner**

BA GPEP MRUP Intermediate NZPI

**Auckland Wide Planning | Plans and Places**

Mobile 021 522 347

Auckland Council, Level 24, 135 Albert Street, Auckland



CAUTION: This email message and any attachments contain information that may be confidential and may be LEGALLY PRIVILEGED. If you are not the intended recipient, any use, disclosure or copying of this message or attachments is strictly prohibited. If you have received this email message in error please notify us immediately and erase all copies of the message and attachments. We do not accept responsibility for any viruses or similar carried with our email, or any effects our email may have on the recipient computer system or network. Any views expressed in this email may be those of the individual sender and may not necessarily reflect the views of Council.

**Attachment 4: Landowner parcels with existing national grid overlay to  
be removed**





19 Annmarie Avenue	FLAT BUSH	Auckland 2016	Murphys Development Limited	Existing national grid yard uncompromised to be removed
32 Tannaghmore Drive	FLAT BUSH	Auckland 2016	Greerton Holdings Limited	Existing national grid yard uncompromised to be removed
32 Tannaghmore Drive	FLAT BUSH	Auckland 2016	The Occupier	Existing national grid yard uncompromised to be removed
10 Drumaness Road	FLAT BUSH	Auckland 2019	Greerton Holdings Limited	Existing national grid yard uncompromised to be removed
10 Drumaness Road	FLAT BUSH	Auckland 2019	The Occupier	Existing national grid yard uncompromised to be removed
13 Ballyliffin Drive	FLAT BUSH	Auckland 2016	Greerton Holdings Limited	Existing national grid yard uncompromised to be removed
13 Ballyliffin Drive	FLAT BUSH	Auckland 2016	The Occupier	Existing national grid yard uncompromised to be removed
21 Annmarie Avenue	FLAT BUSH	Auckland 2016	Murphys Development Limited	Existing national grid yard uncompromised to be removed
21 Annmarie Avenue	FLAT BUSH	Auckland 2016	The Occupier	Existing national grid yard uncompromised to be removed
530A Redoubt Road	Manukau Central	Auckland 2016	N Galumalemana & FM Galumalemana & PJ Galumalemana	Existing national grid yard uncompromised to be removed
44 Drumconnell Drive	FLAT BUSH	Auckland 2016	GS Kahlon & GK Kahlon	Existing national grid yard uncompromised to be removed
28 Bushfield Drive	FLAT BUSH	Auckland 2016	The Occupier	Existing national grid yard uncompromised to be removed
28 Bushfield Drive	FLAT BUSH	Auckland 2016	Greerton Holdings Limited	Existing national grid yard uncompromised to be removed
29 Bushfield Drive	FLAT BUSH	Auckland 2016	The Occupier	Existing national grid yard uncompromised to be removed
29 Bushfield Drive	FLAT BUSH	Auckland 2016	Greerton Holdings Limited	Existing national grid yard uncompromised to be removed
36 Annmarie Avenue	FLAT BUSH	Auckland 2016	The Occupier	Existing national grid yard uncompromised to be removed
36 Annmarie Avenue	FLAT BUSH	Auckland 2016	Vista Park LP	Existing national grid yard uncompromised to be removed
<Null>	<Null>	Auckland NULL	Vista Park LP	Existing national grid yard uncompromised to be removed
<Null>	<Null>	Auckland NULL	The Occupier	Existing national grid yard uncompromised to be removed
3 Drumaness Road	FLAT BUSH	Auckland 2019	Greerton Holdings Limited	Existing national grid yard uncompromised to be removed
3 Drumaness Road	FLAT BUSH	Auckland 2019	The Occupier	Existing national grid yard uncompromised to be removed
21 Drumconnell Drive	FLAT BUSH	Auckland 2016	The Occupier	Existing national grid yard uncompromised to be removed
21 Drumconnell Drive	FLAT BUSH	Auckland 2016	Auckland Council	Existing national grid yard uncompromised to be removed
42 Drumconnell Drive	FLAT BUSH	Auckland 2016	The Occupier	Existing national grid yard uncompromised to be removed
42 Drumconnell Drive	FLAT BUSH	Auckland 2016	Haixin Yang	Existing national grid yard uncompromised to be removed
<Null>	<Null>	Auckland NULL	The Occupier	Existing national grid yard uncompromised to be removed
79 Murphys Park Drive	FLAT BUSH	Auckland 2016	Vista River LP	Existing national grid yard uncompromised to be removed
<Null>	<Null>	Auckland NULL	Vista River LP	Existing national grid yard uncompromised to be removed
79 Murphys Park Drive	FLAT BUSH	Auckland 2016	The Occupier	Existing national grid yard uncompromised to be removed
60 Drumbouy Drive	FLAT BUSH	Auckland 2016	The Occupier	Existing national grid yard uncompromised to be removed
60 Drumbouy Drive	FLAT BUSH	Auckland 2016	Greerton Holdings Limited	Existing national grid yard uncompromised to be removed
33 Dungle Avenue	FLAT BUSH	Auckland 2019	The Occupier	Existing national grid yard uncompromised to be removed
33 Dungle Avenue	FLAT BUSH	Auckland 2019	Greerton Holdings Limited	Existing national grid yard uncompromised to be removed
34 Tannaghmore Drive	FLAT BUSH	Auckland 2016	Greerton Holdings Limited	Existing national grid yard uncompromised to be removed
34 Tannaghmore Drive	FLAT BUSH	Auckland 2016	The Occupier	Existing national grid yard uncompromised to be removed
27 Annmarie Avenue	FLAT BUSH	Auckland 2016	The Occupier	Existing national grid yard uncompromised to be removed
27 Annmarie Avenue	FLAT BUSH	Auckland 2016	Transpower New Zealand Limited	Existing national grid yard uncompromised to be removed
51 Dungle Avenue	FLAT BUSH	Auckland 2019	New Zealand Housing Foundation	Existing national grid yard uncompromised to be removed
51 Dungle Avenue	FLAT BUSH	Auckland 2019	The Occupier	Existing national grid yard uncompromised to be removed
494 Redoubt Road	Manukau Central	Auckland 2016	AA Baker & JM Clark & S Baker	Existing national grid yard uncompromised to be removed
508 Redoubt Road	Manukau Central	Auckland 2016	The Occupier	Existing national grid yard uncompromised to be removed
508 Redoubt Road	Manukau Central	Auckland 2016	GA Vaughan & AG Vaughan	Existing national grid yard uncompromised to be removed
25 Annmarie Avenue	FLAT BUSH	Auckland 2016	Murphys Development Limited	Existing national grid yard uncompromised to be removed
25 Annmarie Avenue	FLAT BUSH	Auckland 2016	The Occupier	Existing national grid yard uncompromised to be removed
37 Dungle Avenue	FLAT BUSH	Auckland 2019	Greerton Holdings Limited	Existing national grid yard uncompromised to be removed
37 Dungle Avenue	FLAT BUSH	Auckland 2019	The Occupier	Existing national grid yard uncompromised to be removed
502 Redoubt Road	Manukau Central	Auckland 2016	C Singh & D Kaur	Existing national grid yard uncompromised to be removed
22 Ballyliffin Drive	FLAT BUSH	Auckland 2016	Greerton Holdings Limited	Existing national grid yard uncompromised to be removed
22 Ballyliffin Drive	FLAT BUSH	Auckland 2016	The Occupier	Existing national grid yard uncompromised to be removed
<Null>	<Null>	Auckland NULL	The Occupier	Existing national grid yard uncompromised to be removed
29 Annmarie Avenue	FLAT BUSH	Auckland 2016	The Occupier	Existing national grid yard uncompromised to be removed
<Null>	<Null>	Auckland NULL	Vista Hill LP	Existing national grid yard uncompromised to be removed
29 Annmarie Avenue	FLAT BUSH	Auckland 2016	Vista Hill LP	Existing national grid yard uncompromised to be removed
125 Murphys Road	FLAT BUSH	Auckland 2016	The Occupier	Existing national grid yard uncompromised to be removed
125 Murphys Road	FLAT BUSH	Auckland 2016	Brightway GS Investment Limited	Existing national grid yard uncompromised to be removed
530 Redoubt Road	Manukau Central	Auckland 2016	The Occupier	Existing national grid yard uncompromised to be removed
530 Redoubt Road	Manukau Central	Auckland 2016	M Ul-Amin & V Ul-Amin	Existing national grid yard uncompromised to be removed
5 Drumaness Road	FLAT BUSH	Auckland 2019	Greerton Holdings Limited	Existing national grid yard uncompromised to be removed
5 Drumaness Road	FLAT BUSH	Auckland 2019	The Occupier	Existing national grid yard uncompromised to be removed
36 Tir Conaill Avenue	FLAT BUSH	Auckland 2016	Greerton Holdings Limited	Existing national grid yard uncompromised to be removed
36 Tir Conaill Avenue	FLAT BUSH	Auckland 2016	The Occupier	Existing national grid yard uncompromised to be removed











**Attachment 5: Updated GIS Viewer**



**BEFORE**



**AFTER**



0 115 230 460 Metres

Whilst due care has been taken, Auckland Council gives no warranty as to the accuracy and completeness of any information on this map/plan and accepts no liability for any error, omission or use of the information.

Date: 5/10/2021

# National Grid Corridor Amendments Clause 20As



Plans and Places

public

public