

CHANGE REQUEST MEMORANDUM

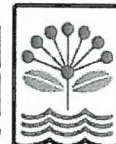
TO Therese Strickland
Team Leader Planning Technicians

FROM Joy LaNauze
Principal Planner, Central/South Planning Team
Plans and Places

DATE 10 January 2017

SUBJECT Designation to be uplifted under s 182: 17 Porchester Road
Papakura (ID3911)

**Auckland
Council**
Te Kaunihera o Tāmaki Makaurau



This memorandum concerns an update to “Designation ID3911 – Correction Purposes – non-custodial facility” under s182 of the Resource Management Act 1991

Unitary Designation Number	ID3911
Requiring Authority	Minister of Corrections
Location:	17 Porchester Road, Papakura (Part Lot 7 DP33444)
Type of Designation	Full removal
Underlying Zoning	Business- Light Industry Zone
Reason for request	The Minister of Corrections has requested the uplift of this designation in a letter to Council dated 5 December 2016. The Department no longer uses the site for Corrections purposes and sold the site in August 2015. [No amendment to the Auckland Council Operative District Plan (Papakura section) is required because the Auckland Unitary Plan is now operative in part]
Changes to text	Auckland Unitary Plan operative in part 15 November 2016: Chapter K Designations: delete reference to ID3911
Changes to diagrams	N/A
Changes to spatial data	Auckland Unitary Plan operative in part 15 November 2016: Maps: delete Designation ID3911 from maps
New affectation	<i>Unitary plan use only</i>
Attachments	Designation uplift request letter (dated 5 December 2016) Copies of CT and companies Information (October 2016) Council GIS map showing required map amendments

Prepared by:
Joy LaNauze
Area Planner

Entered by:
Planning Technician

Signature:

Signature:

Reviewed by:

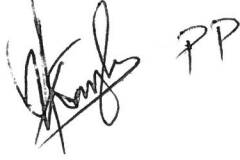
Joy LaNauze
Area Planner

Signature:

Maps prepared by:

Shelley Glassey
Unitary Plan Geospatial Lead

Signature:



Signed off by:

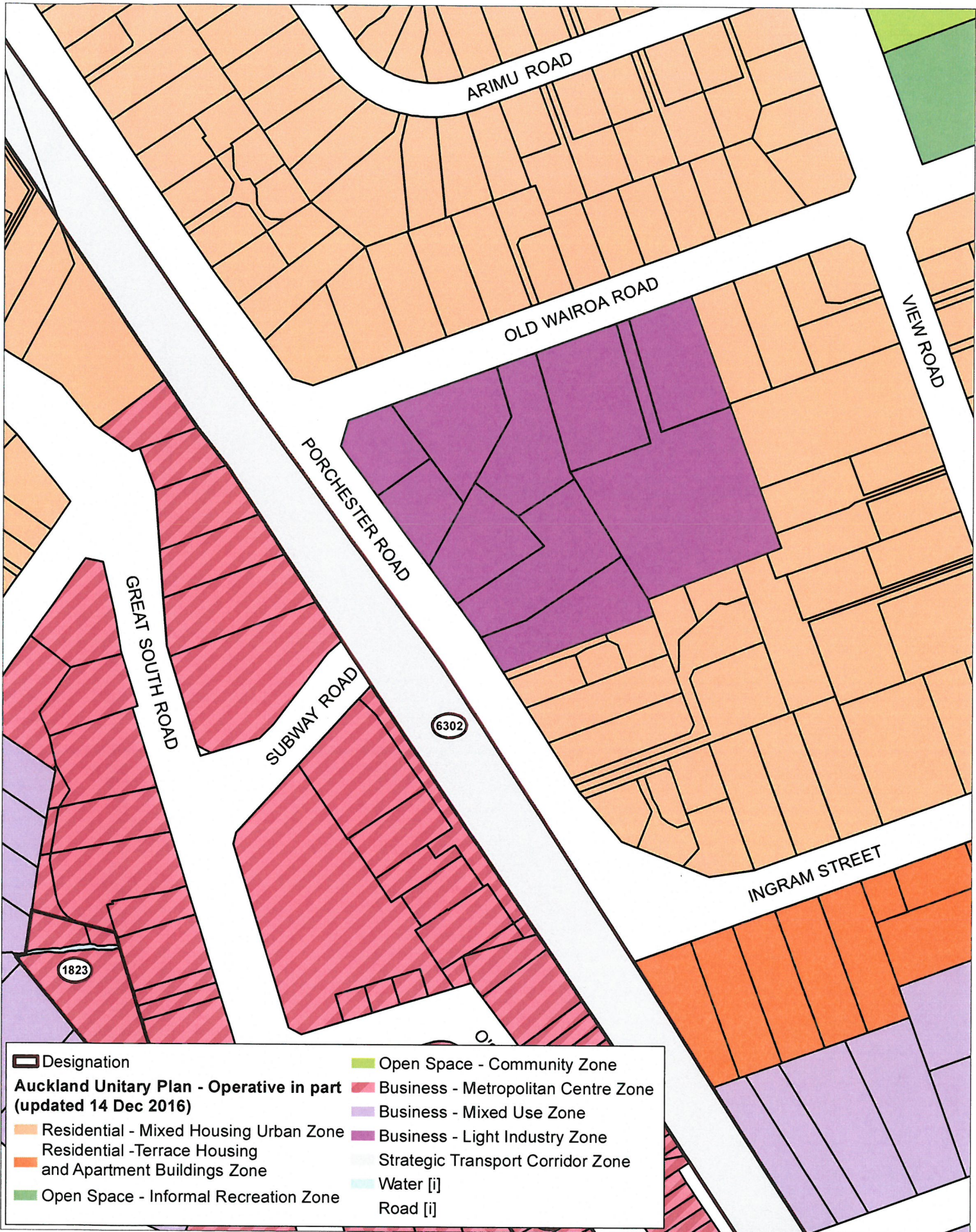
11
Manager Central/
South

Signature:



MARC DENDALE

Date: 11 JANUARY 2017



- | | |
|--|-------------------------------------|
| Designation | Open Space - Community Zone |
| Auckland Unitary Plan - Operative in part (updated 14 Dec 2016) | Business - Metropolitan Centre Zone |
| Residential - Mixed Housing Urban Zone | Business - Mixed Use Zone |
| Residential - Terrace Housing and Apartment Buildings Zone | Business - Light Industry Zone |
| Open Space - Informal Recreation Zone | Strategic Transport Corridor Zone |
| | Water [i] |
| | Road [i] |



Whilst due care has been taken, Auckland Council gives no warranty as to the accuracy and completeness of any information on this map/plan and accepts no liability for any error, omission or use of the information.

Date: 10/01/2017

**Designation ID 3911 deleted
from 17 Porchester Road, Papakura**

