

UNITARY PLAN UPDATE REQUEST MEMORANDUM

TO Warren MacLennan, Manager Planning – Regional, North, West & Islands

FROM Ben Willis, Policy Planner – Regional, North West and Islands Planning


DATE 25/01/2023




SUBJECT **Partial removal of Designation 1474 of the Auckland Unitary Plan(AUP) Operative in part (15 November 2016)**



This memorandum requests an update to Auckland Unitary Plan Operative in part




Reason for update – <i>Partial removal of Designation in accordance with s182 of the Resource Management Act</i>	
Chapter	AUP(OIP) GIS viewer – Unitary Plan layer - Designations
Section	N/A
Designation only	
Designation #1474	Requiring Authority – Auckland Transport
Locations:	Glenvar Ridge Road and Glenvar Road
Lapse Date	Given effect to (i.e. no lapse date)
Purpose	Construction, operation and maintenance of a new road link and associated wetland and improvements to the existing Glenvar Road.
Changes to text (shown in underline and strikethrough)	N/A
Changes to diagrams	N/A
Changes to spatial data	Partial removal of designation 1474 from AUP GIS viewer – Unitary Plan Layer – Designations. Refer to Attachment C - <i>Plan outlining the resulting extent of Partial Removal of Designation 1474</i>
Attachments	Attachment A – Affected Properties Attachment B – Attachment B - Auckland Transport s182 Partial Designation Removal Attachment C - Plan outlining the resulting extent of Partial Removal of Designation 1474 Attachment D - s182 designation 1474 partial removal report Attachment E – Updated GIS viewer

Prepared by: Ben Willis Policy Planner – Regional, North, West and Islands Plans & Places	Text Entered by: Planning Technician
Signature: 	Signature: N/A

<p>Maps prepared by: Rachel Joseph Geospatial Specialist</p>	<p>Reviewed by: Peter Vari Team Leader Planning – Regional, North, West and Islands</p>
<p>Signature: </p>	<p>Signature: </p>
<p>Signed off by: Warren MacLennan Manager Planning - Manager Planning – Regional, North, West & Islands</p>	
<p>Signature: </p>	

Attachment A – Affected Properties

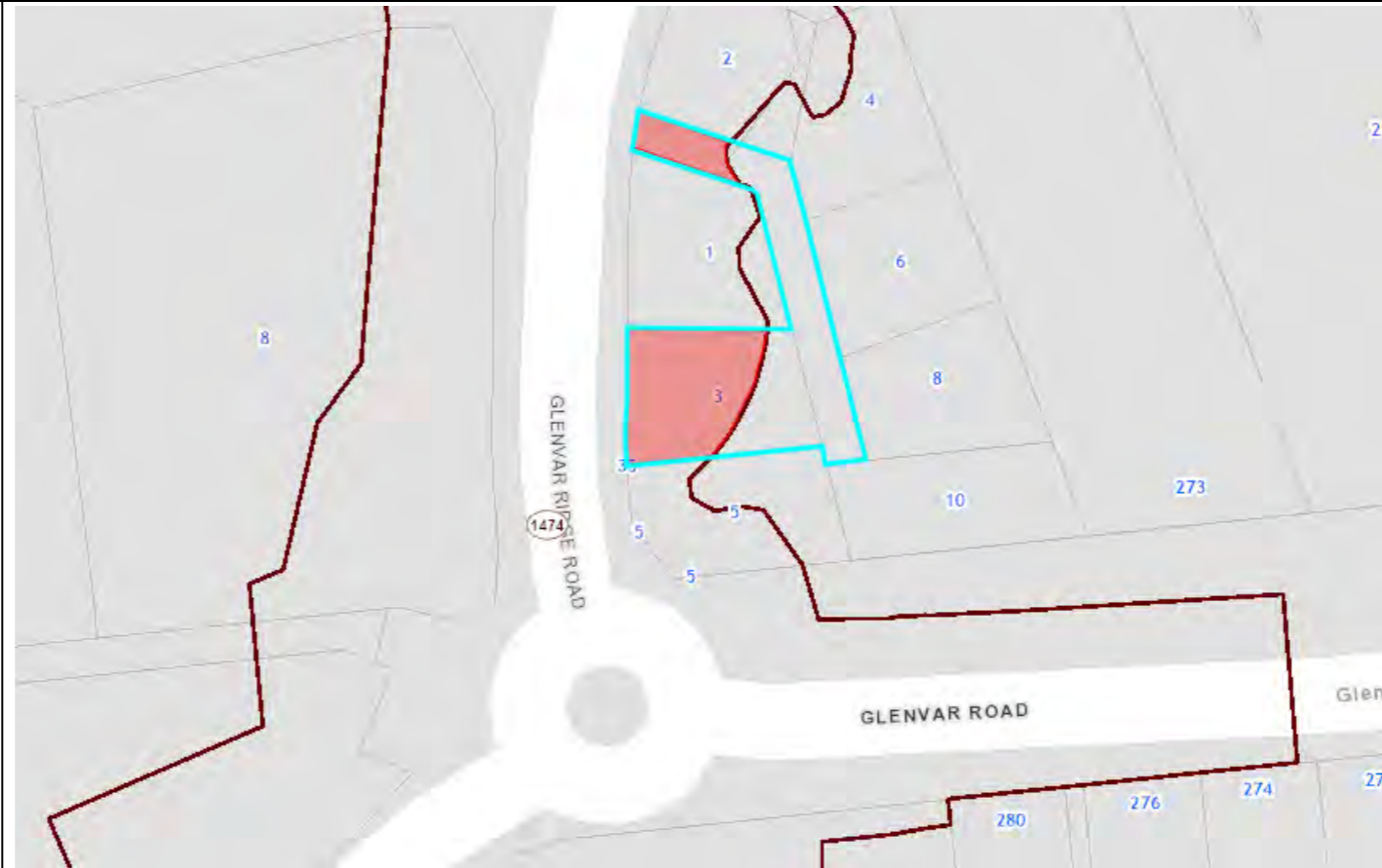
Attachment A – Affected Properties

Legend	
	Property Boundary
	Existing Designation Boundary
	Designation to be removed

Owner	Address	Legal Description	
Templeton Long Bay North Limited	5 Taku Place	Lot 3 DP 566338 1/8 SH Lot 100 DP 566338	

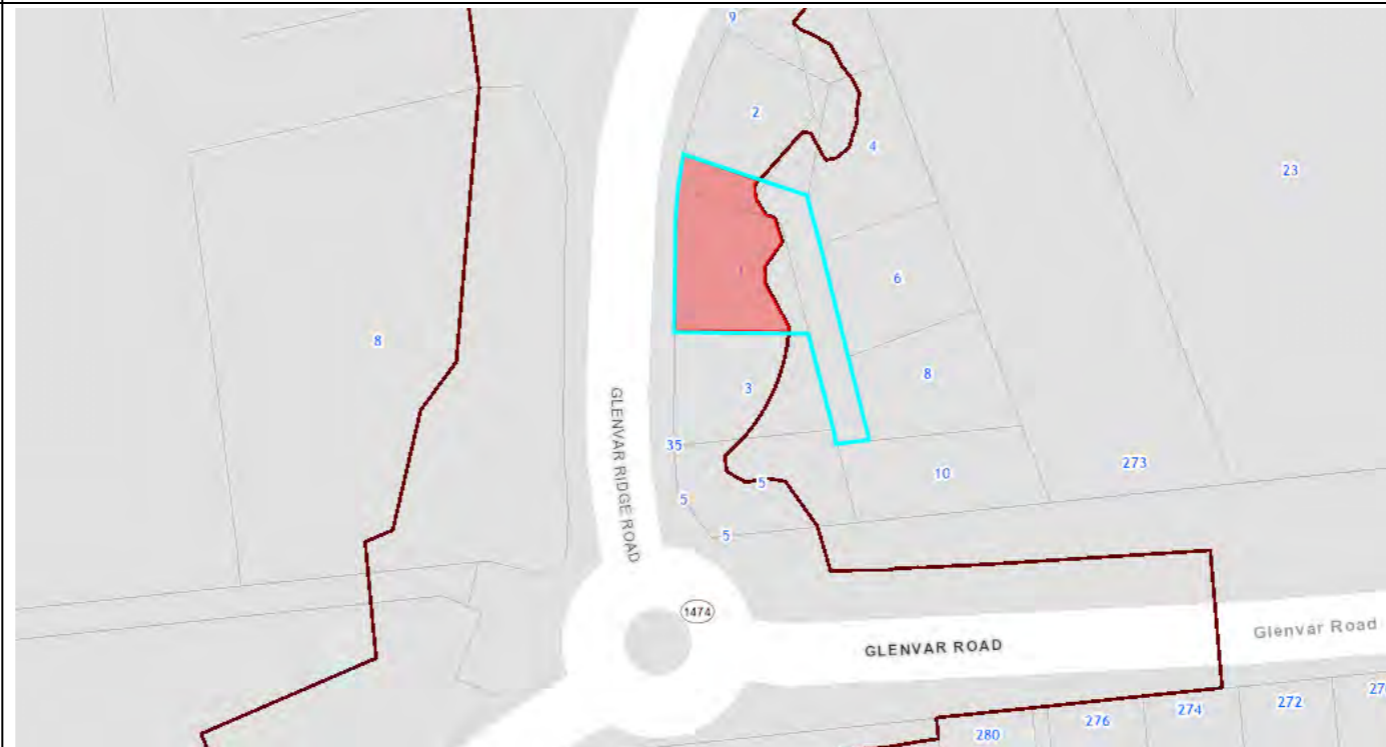
3 Taku Place

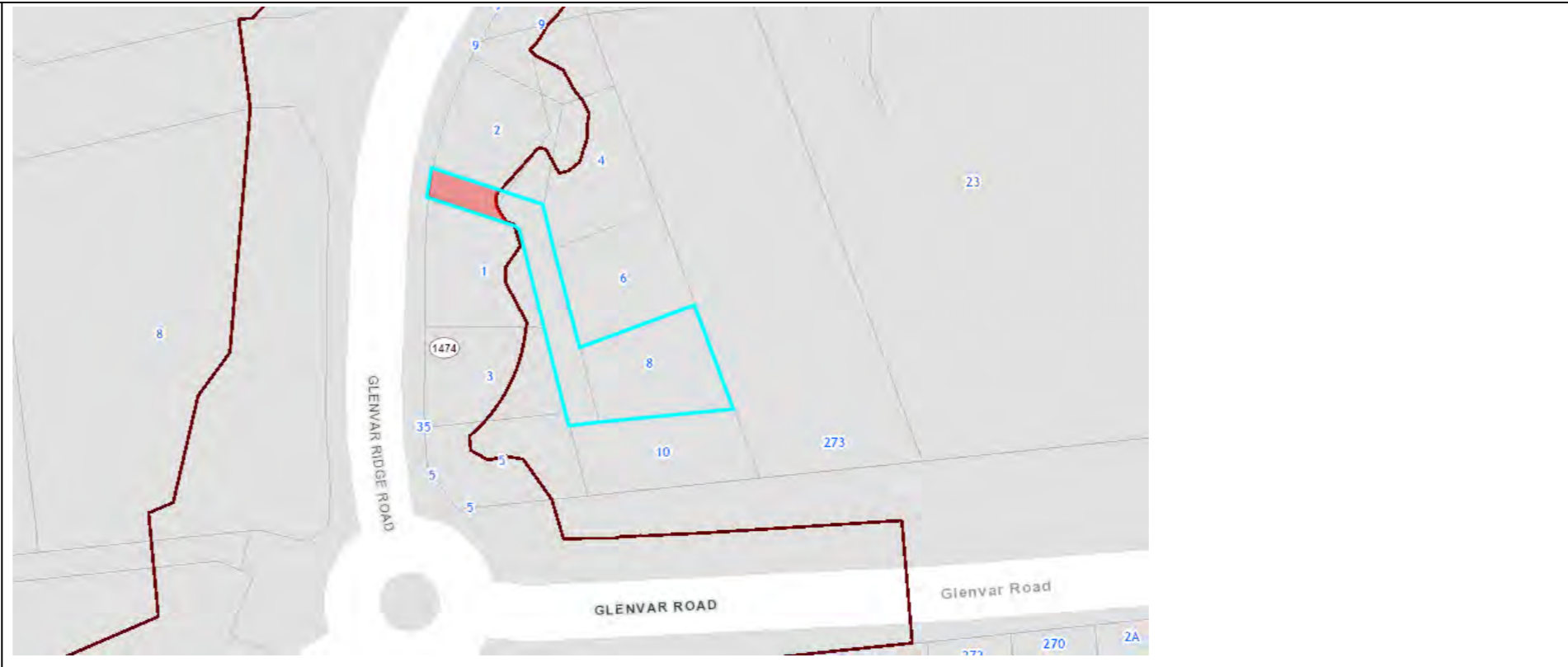
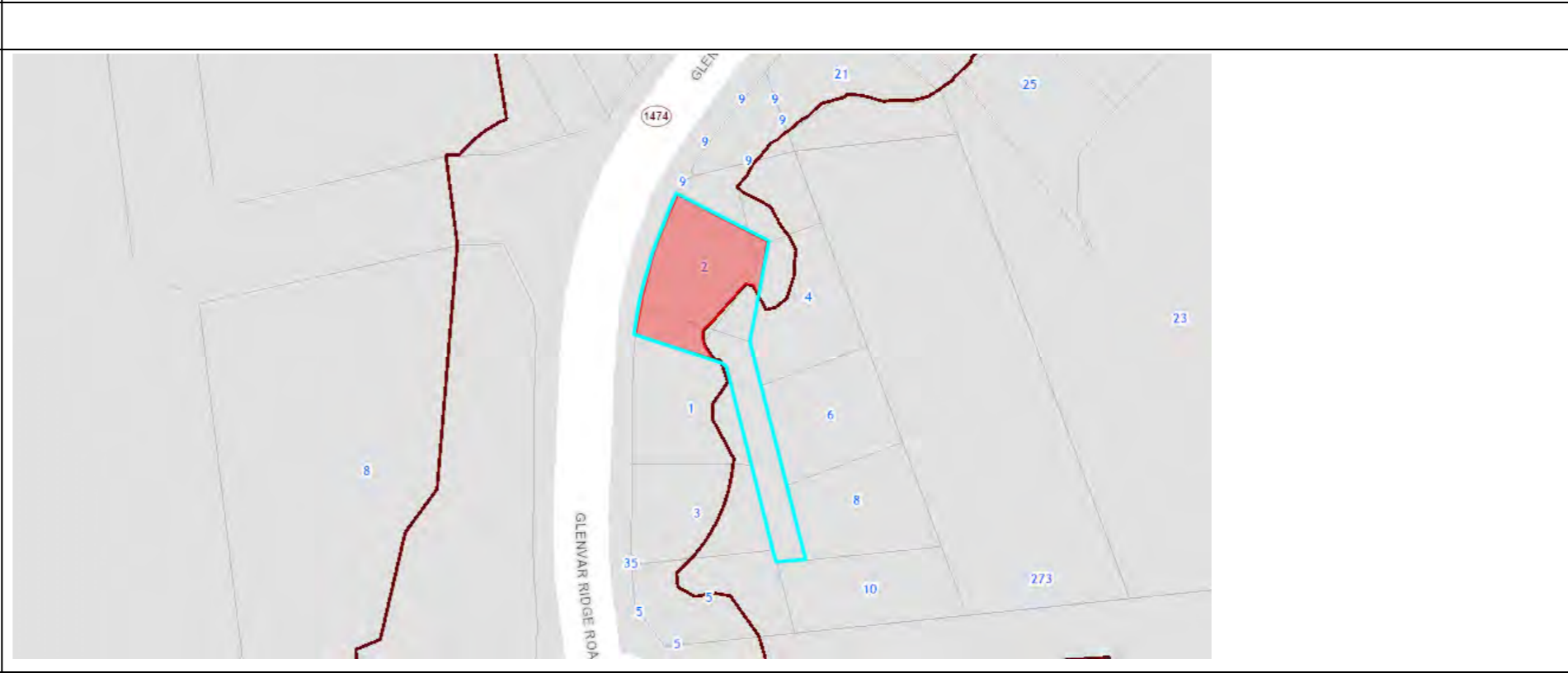
Lot 2 DP 566338
1/8 SH Lot 100 DP
566338



1 Taku Place

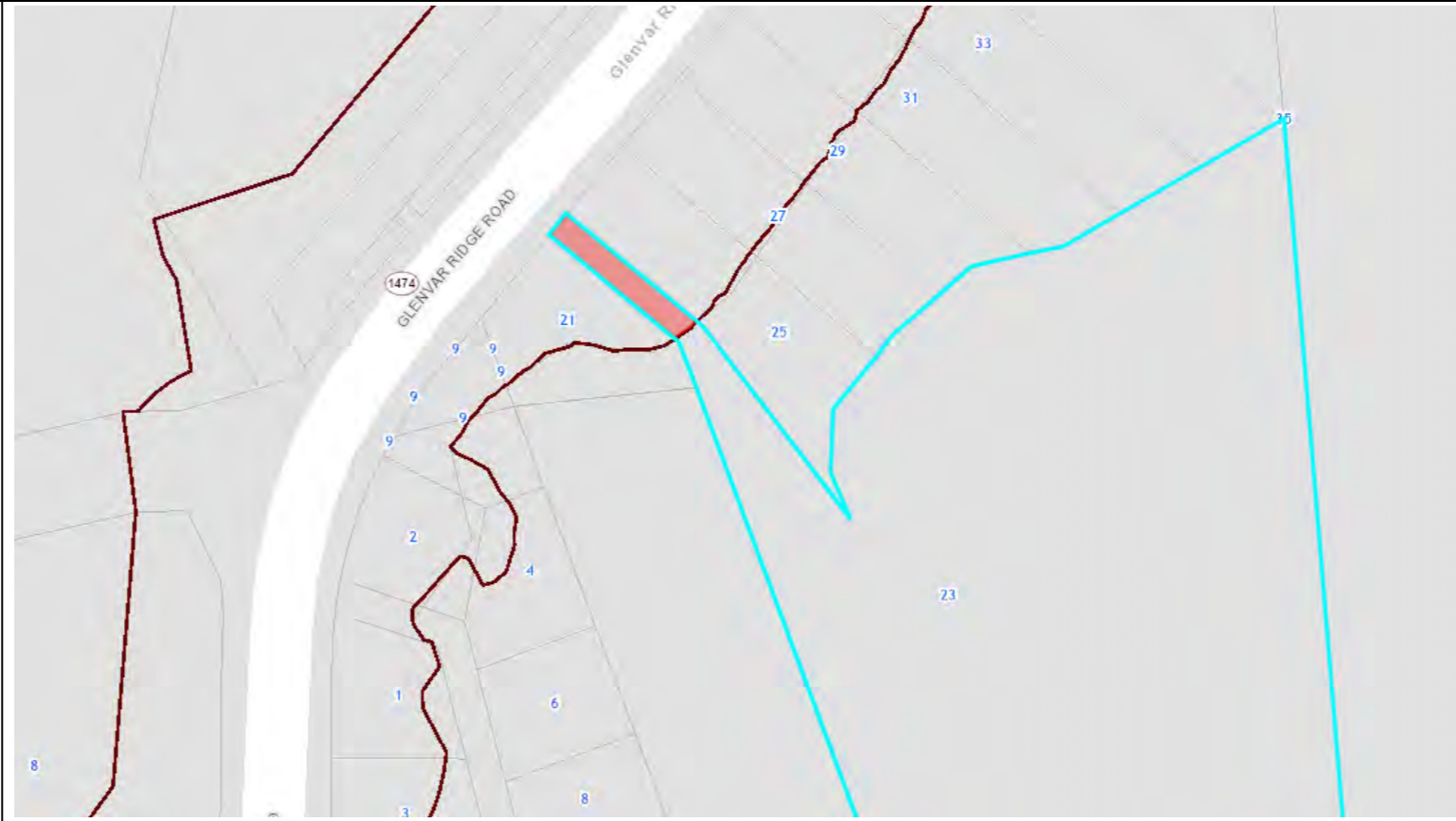
Lot 1 DP 566338



	<p>8 Taku Place</p>	<p>Lot 5 DP 566338 1/8 SH Lot 100 DP 566338</p>	
	<p>2 Taku Place</p>	<p>Lot 8 DP 566338 1/8 SH Lot 100 DP 566338</p>	

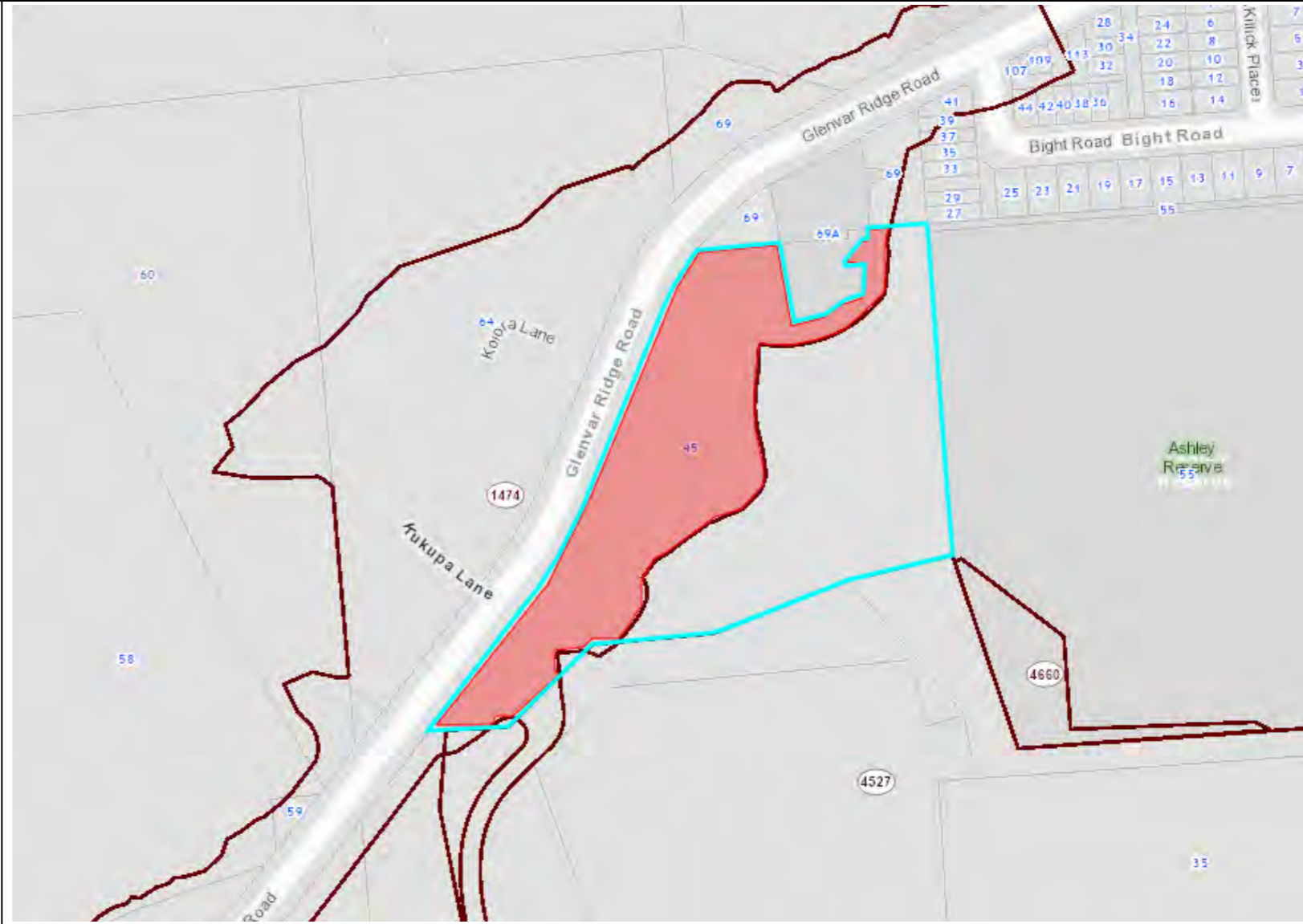
23 Glenvar Ridge Road

Lot 30 DP 566328



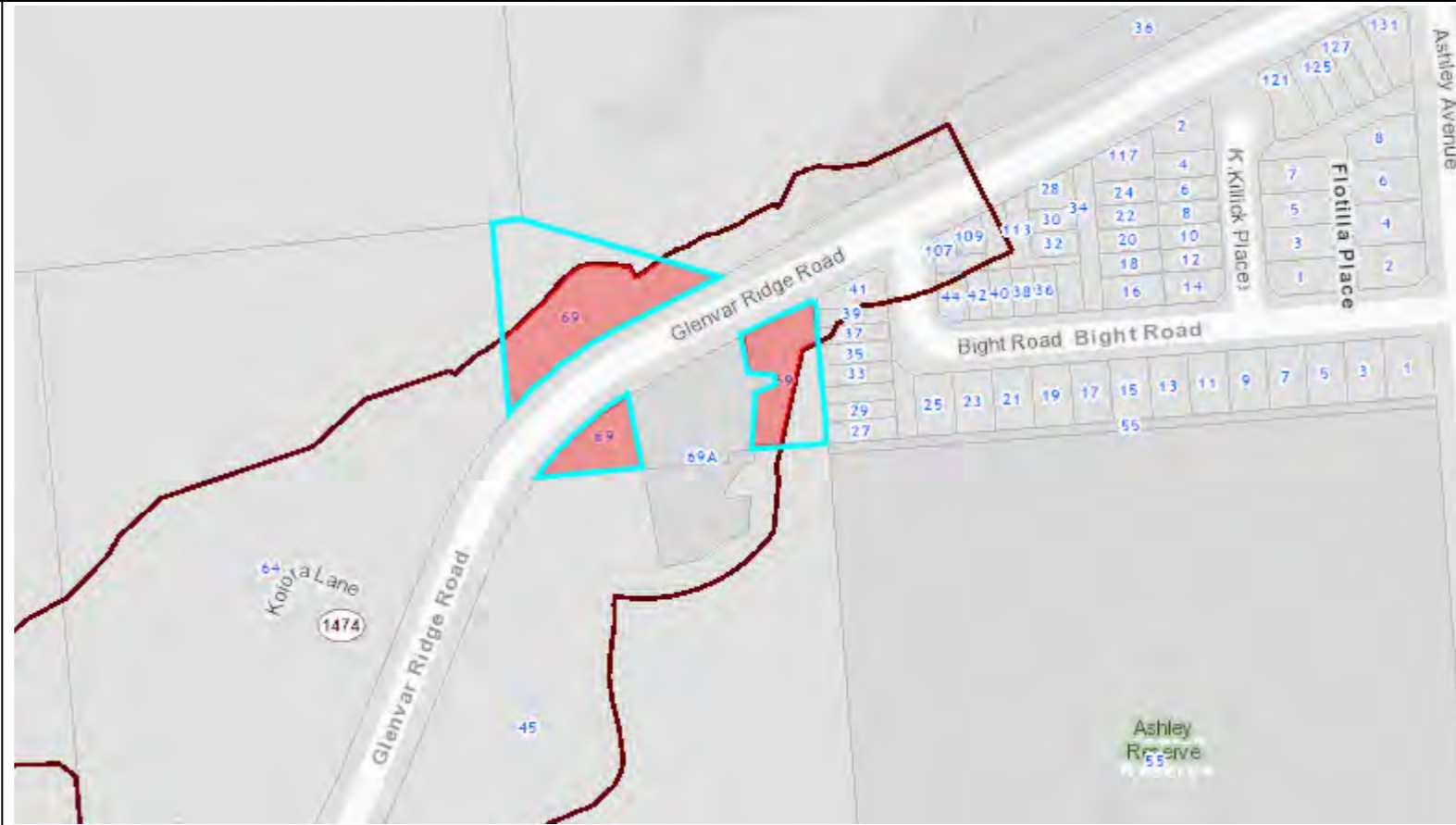
45 Ashley Avenue

Lot 2 DP 559950



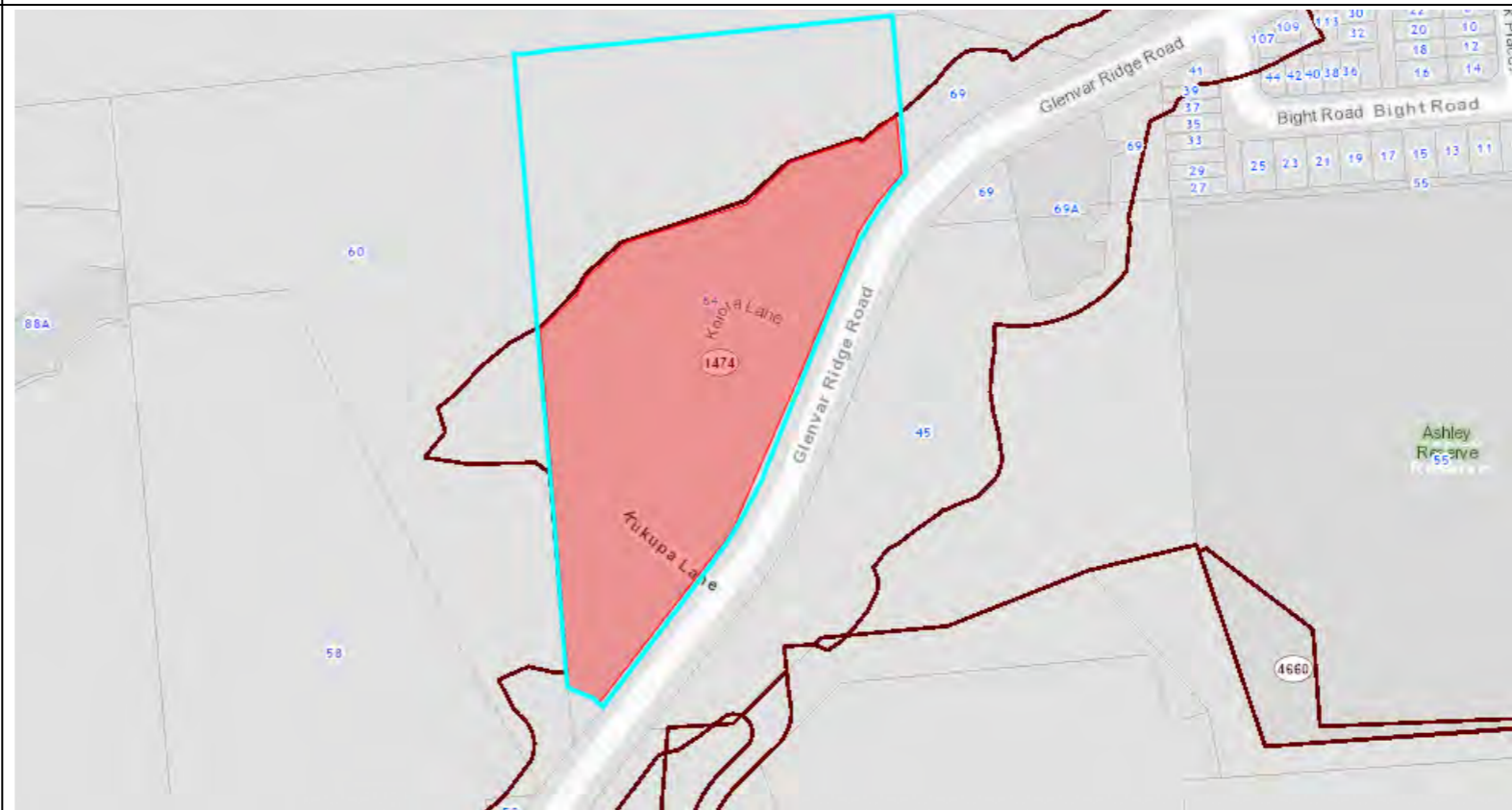
69 Ashley Avenue

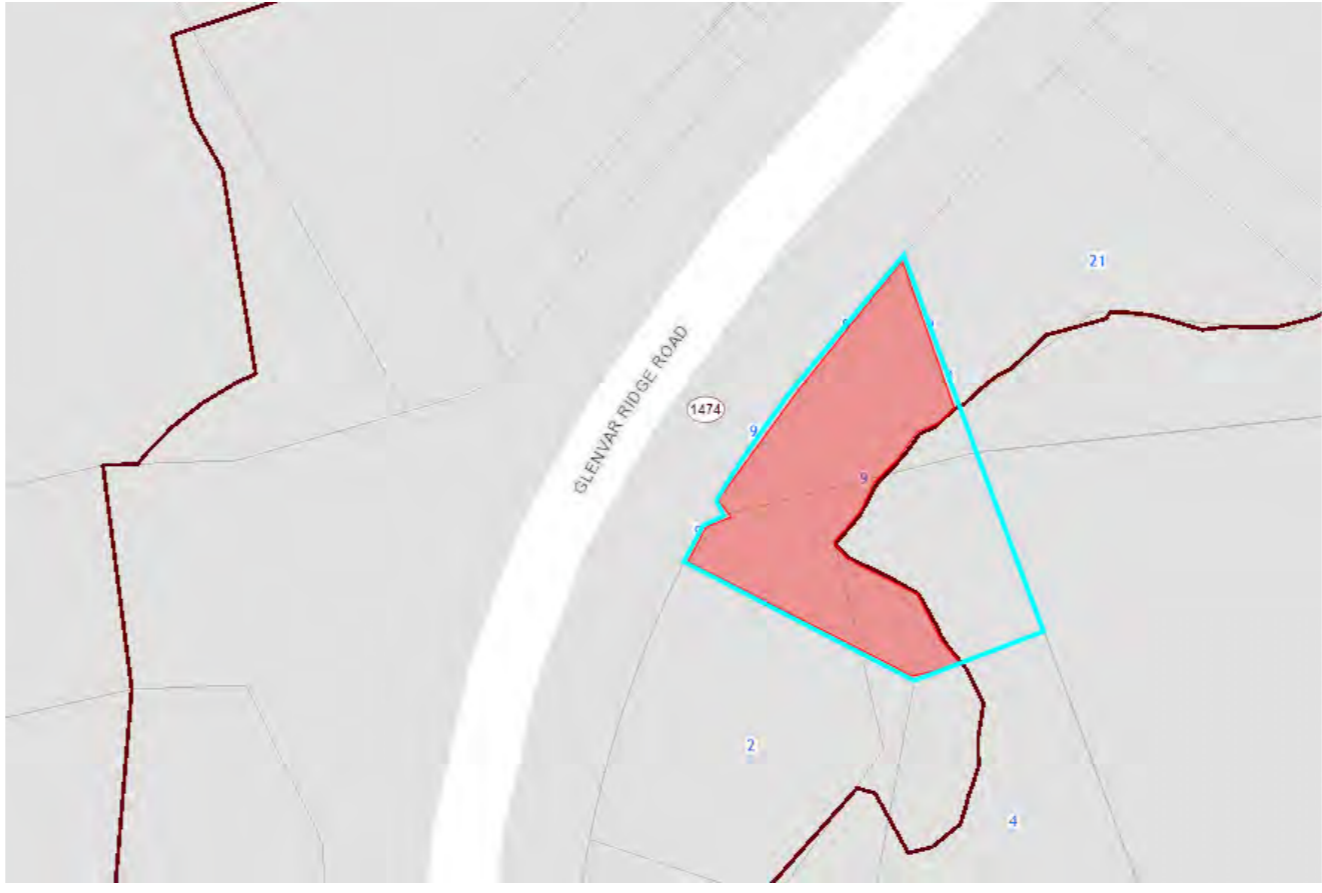
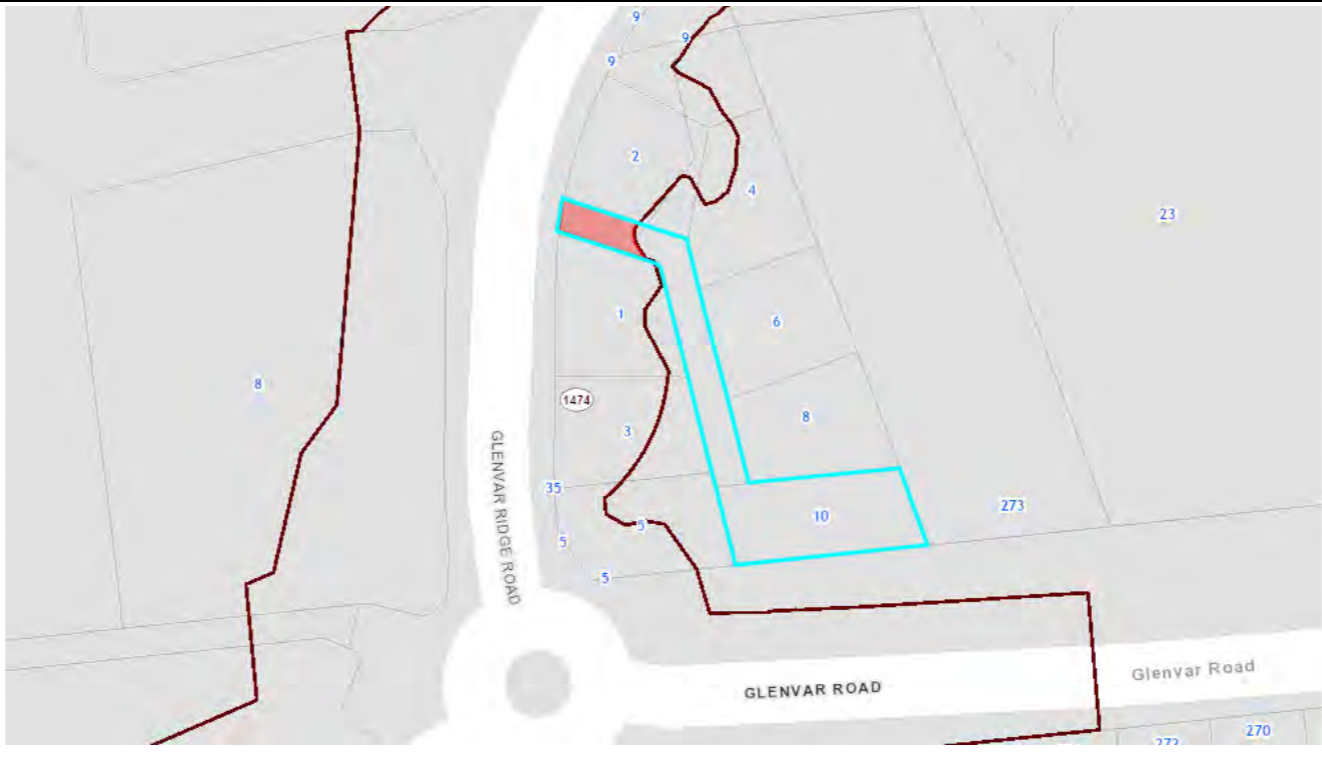
Sect 3 SO 518274,
Sect 5 SO 518274,
Sect 7 SO 518274



64 Glenvar Ridge
Road

Lot 1 DP 559950



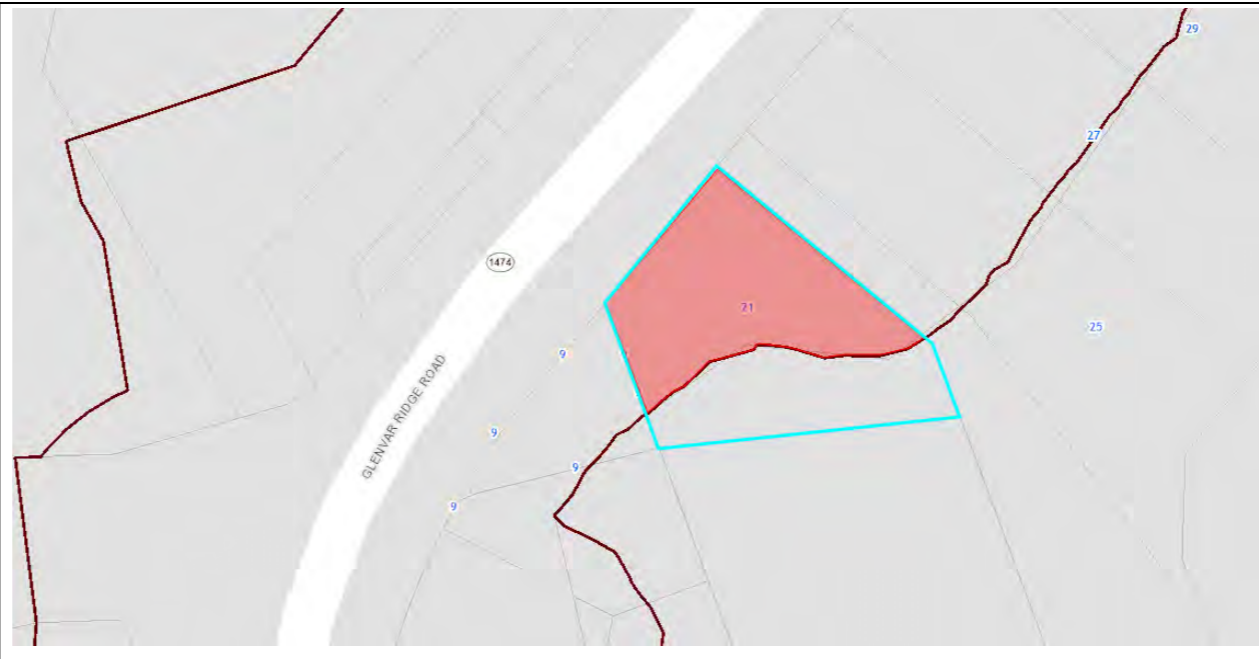
	<p>9 Glenvar Ridge Road</p>	<p>Lot 9 DP 566338</p>	
<p>D Tarasova & OTR Harding-Sheath</p>	<p>10 Taku Place</p>	<p>Lot 4 DP 566338 1/8 SH Lot 100 DP 566338</p>	

<p>258 Limited</p>	<p>4 Taku Place</p>	<p>Lot 7 DP 566338 1/8 SH Lot 100 DP 566338</p>	
<p>CM Heaton & DM Heaton</p>	<p>6 Taku Place</p>	<p>Lot 6 DP 566338 1/8 SH Lot 100 DP 566338</p>	

CB Omundsen &
MA Omundsen

21 Glenvar Ridge
Road

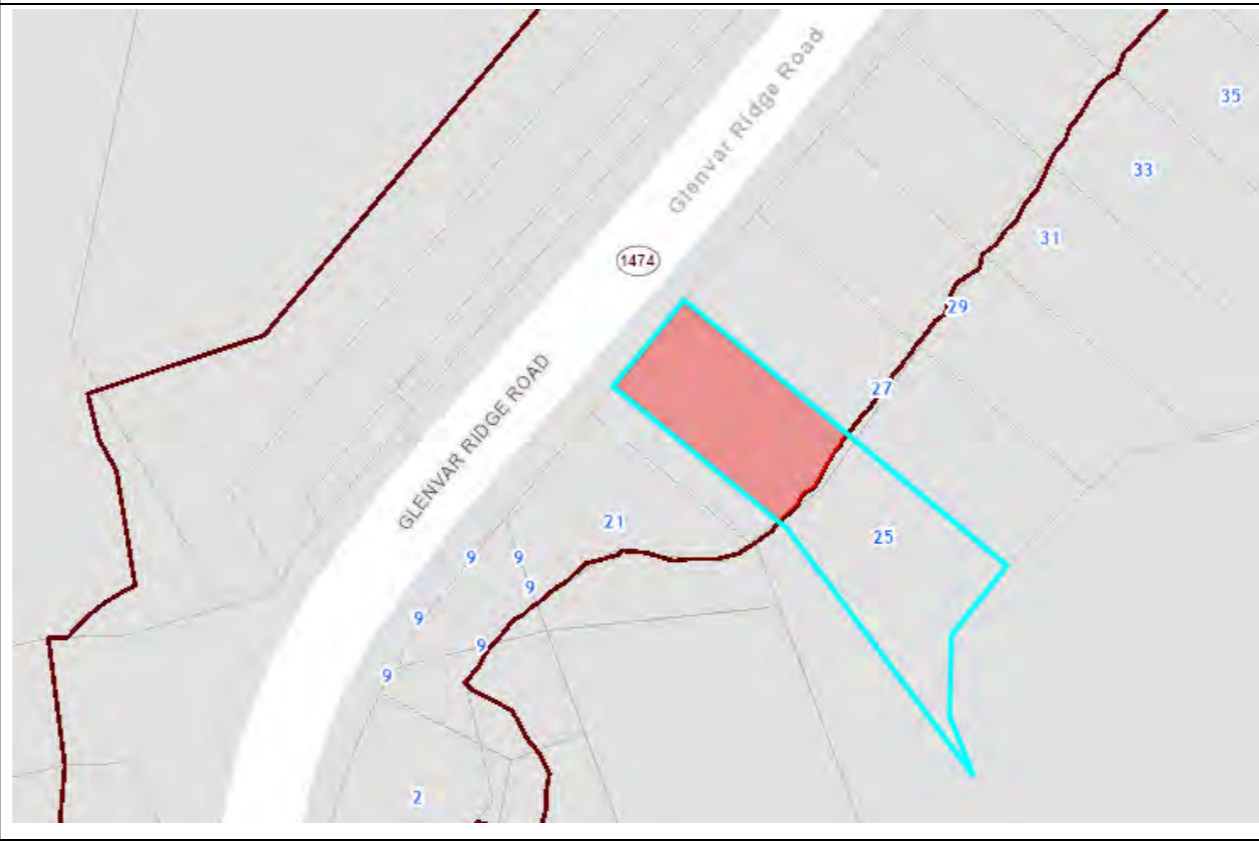
Lot 10 DP 566328



D Taylor & F
Portlock

25 Glenvar Ridge
Road

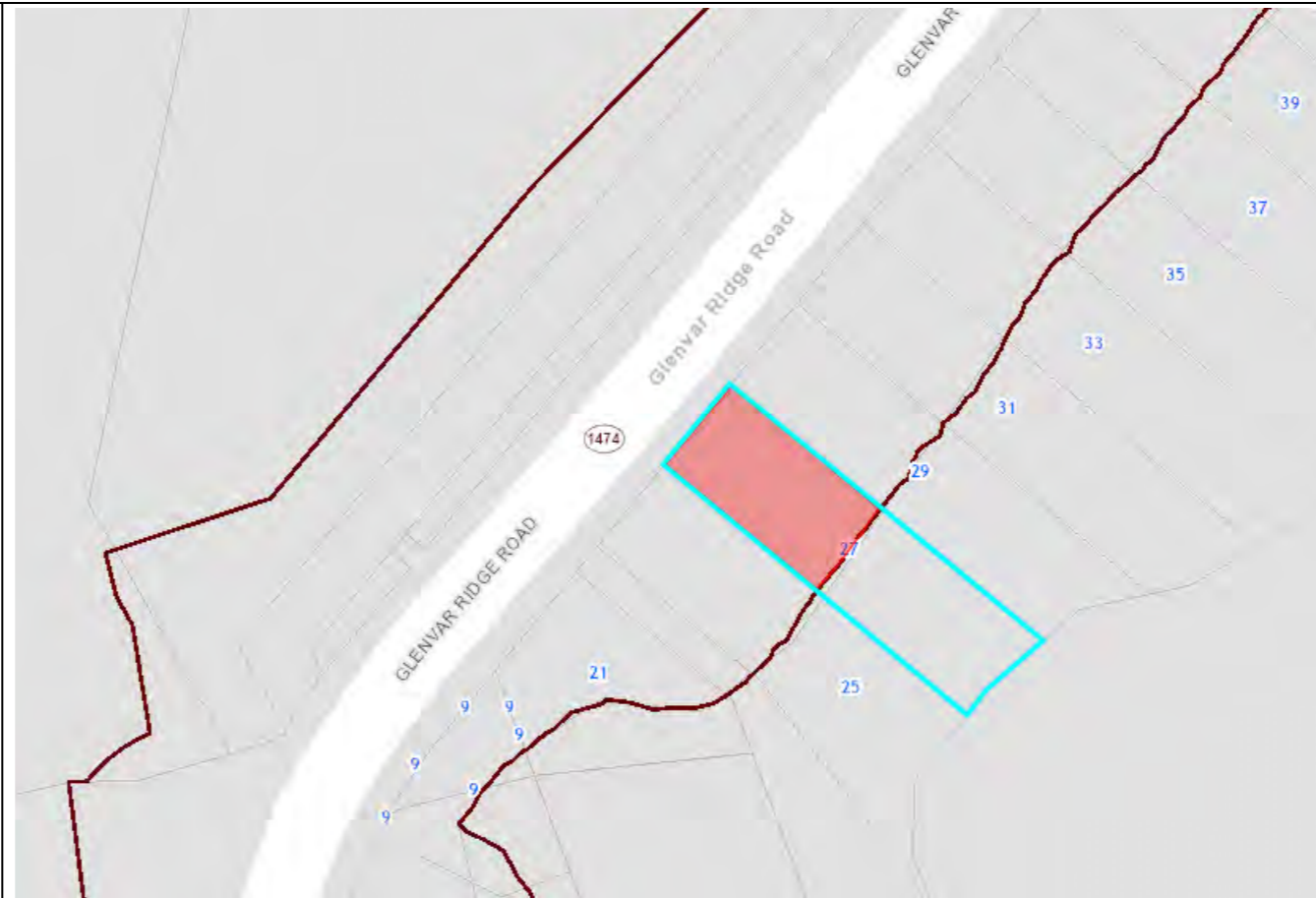
Lot 11 DP 566328



Z Qin & X Zhao

27 Glenvar Ridge Road

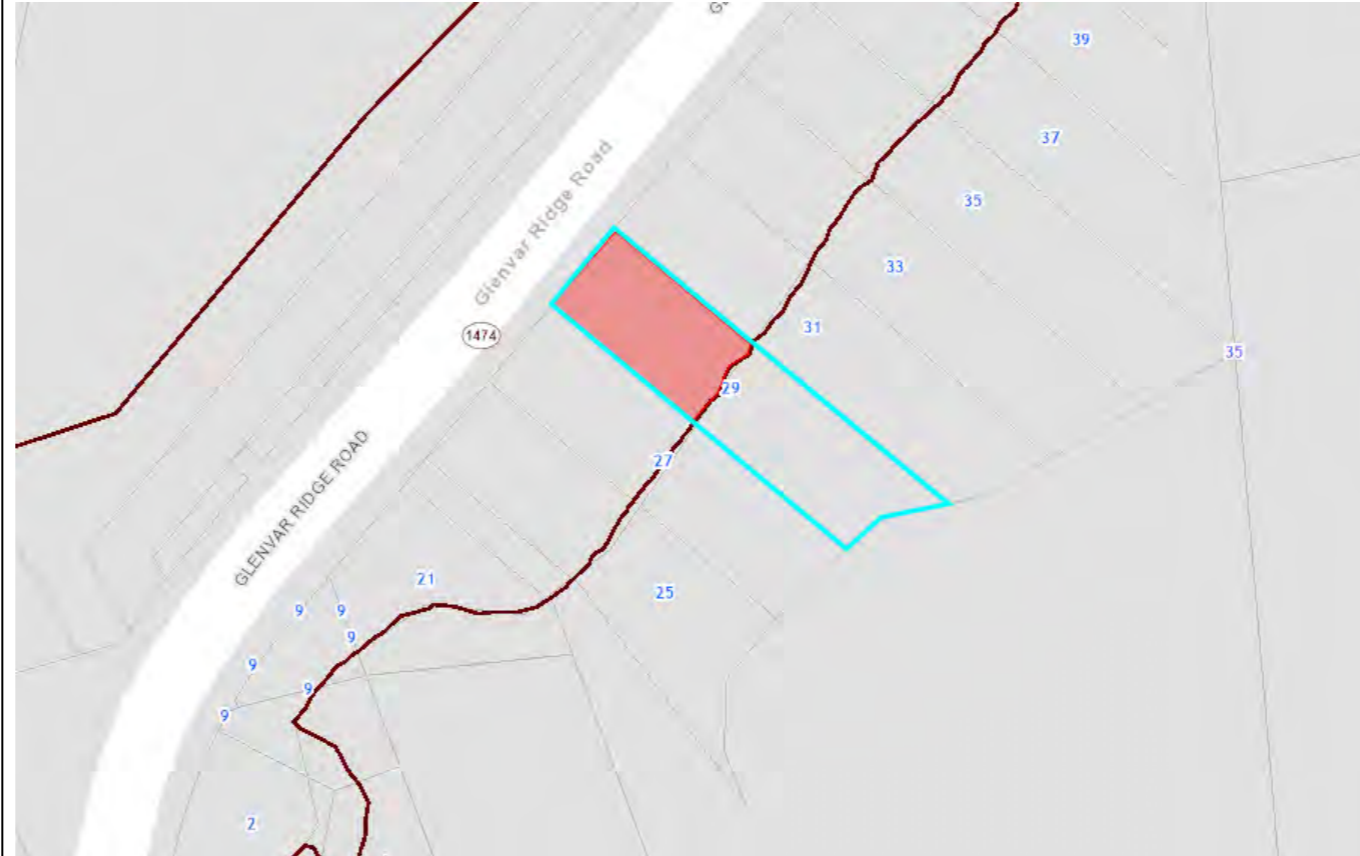
Lot 12 DP 566328



J Greyling & BC Greyling

29 Glenvar Ridge Road

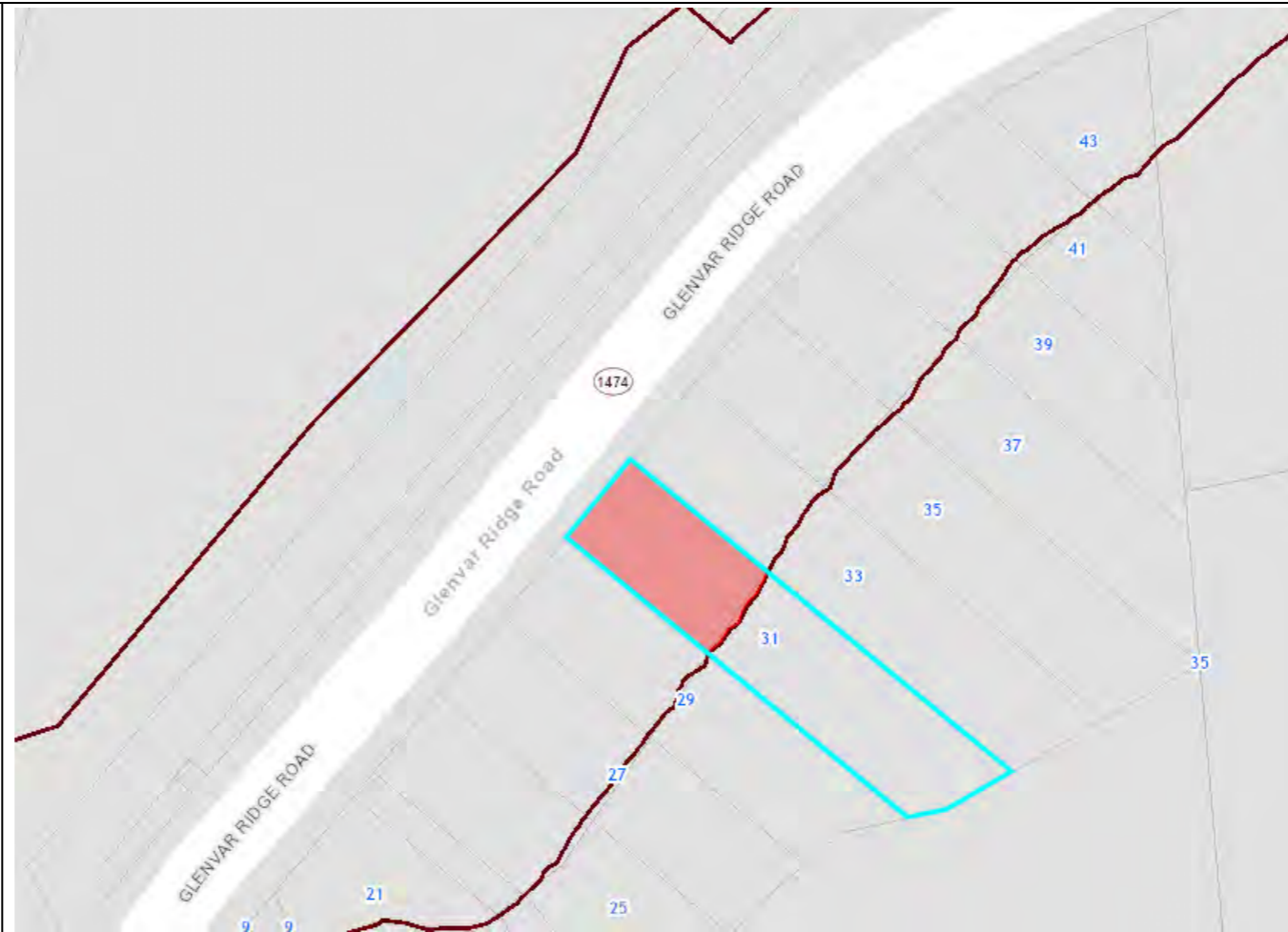
Lot 13 DP 566328



AA Aziz & A
Punjwani

31 Glenvar Ridge
Road

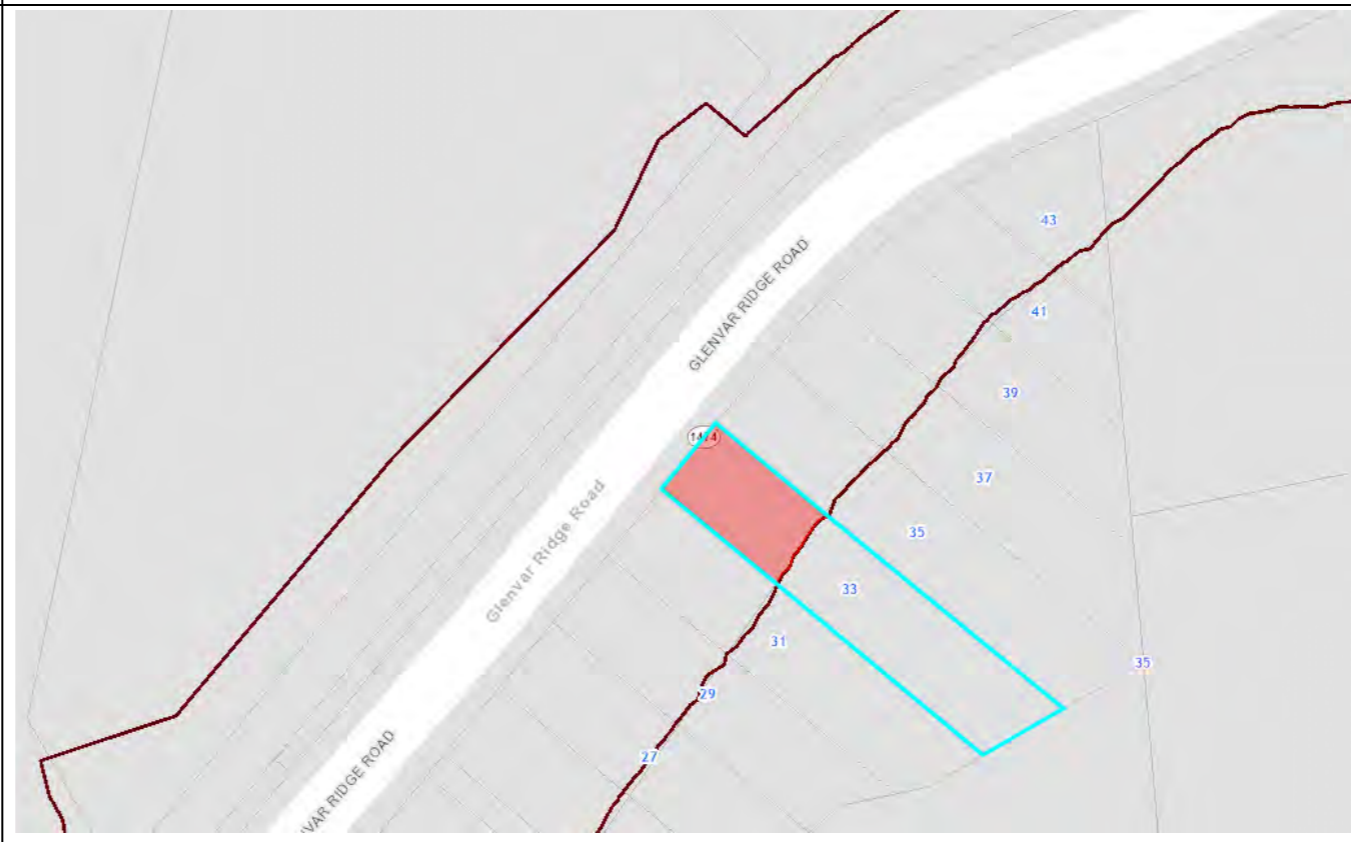
Lot 14 DP 566328



AL Trace & SE
Trace

33 Glenvar Ridge
Road

Lot 15 DP 566328



CJ Brunner & AC Brunner

35 Glenvar Ridge Road

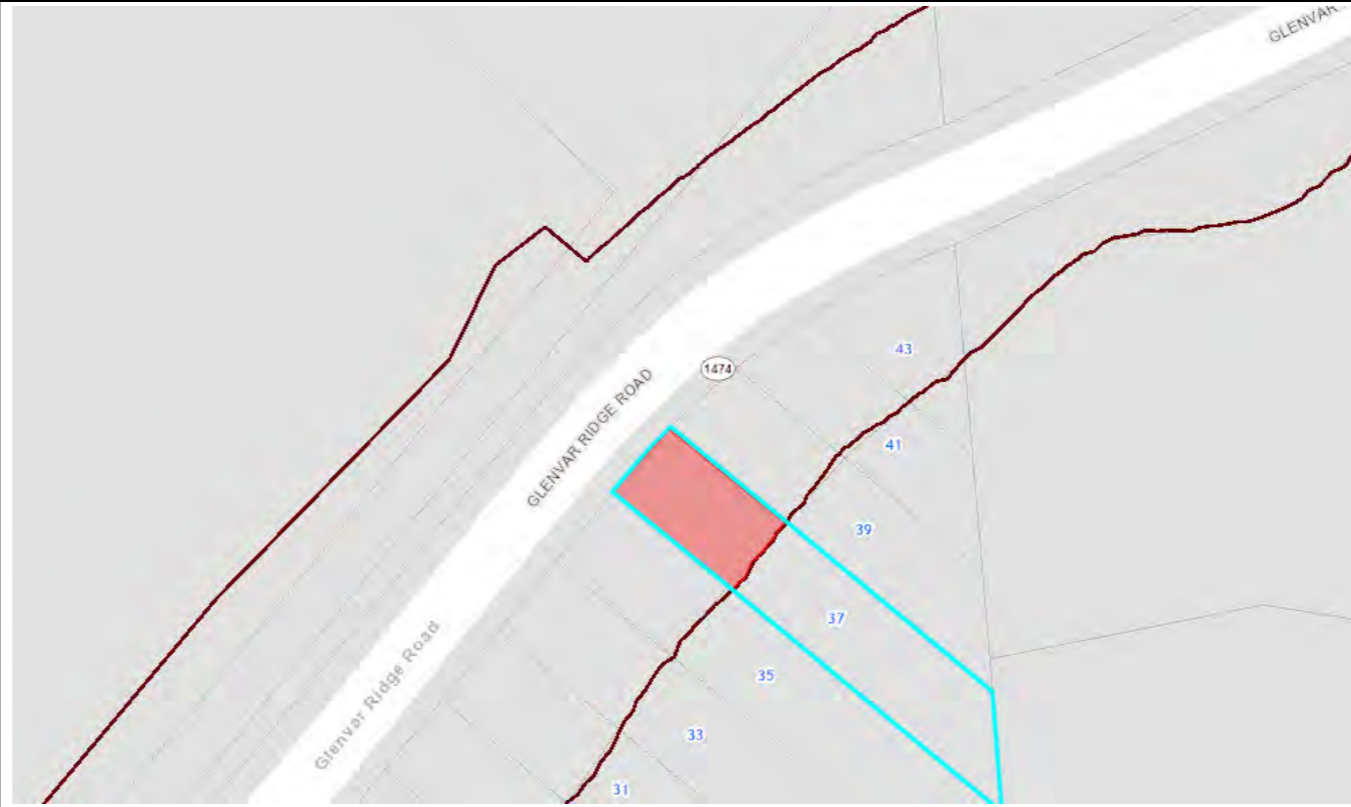
Lot 16 DP 566328



AH Lin & W Yang & Comac Trustees Limited

37 Glenvar Ridge Road

Lot 17 DP 566328



NJ Turner & BJ
French

39 Glenvar Ridge
Road

Lot 18 DP 566328

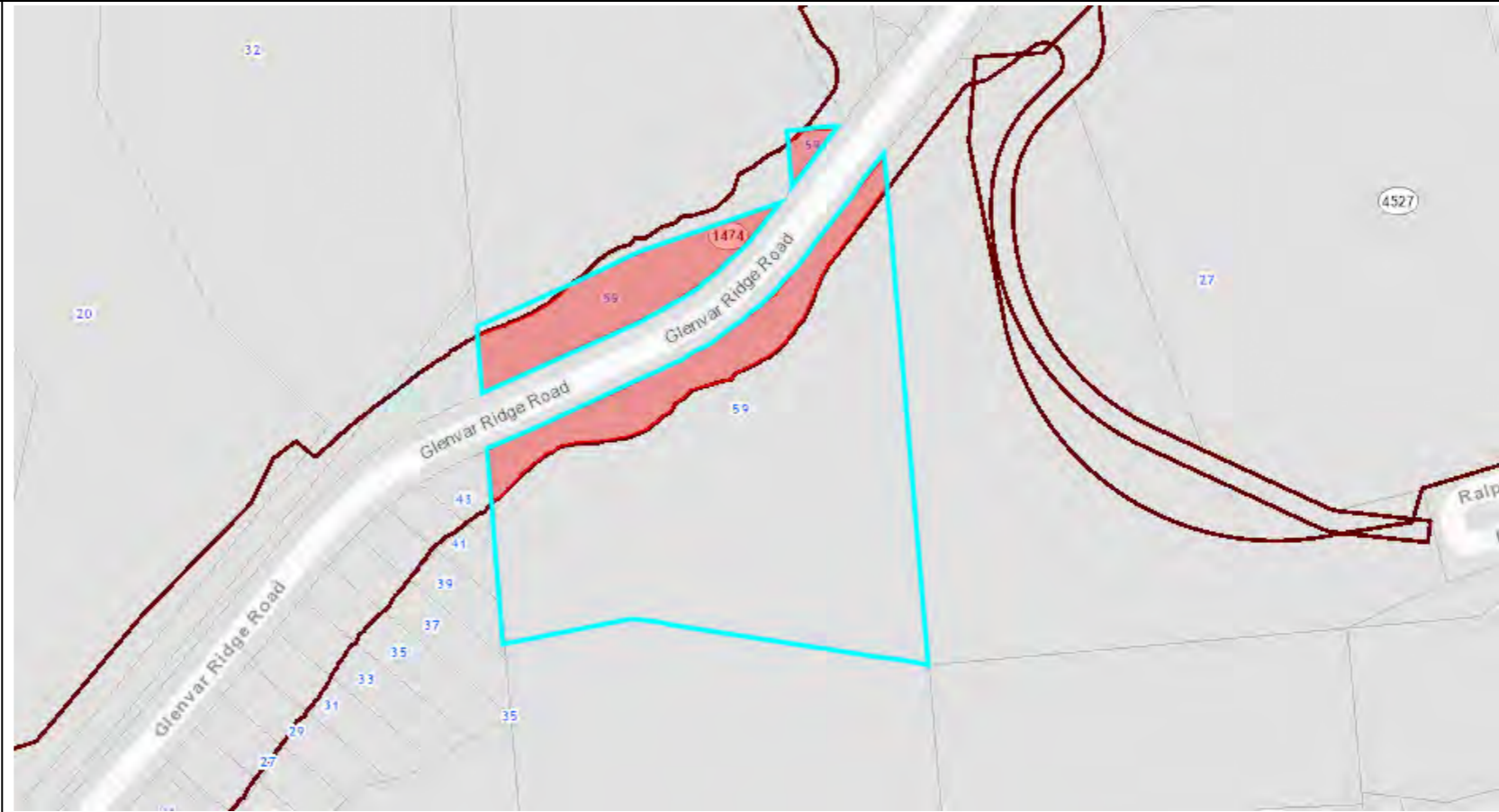


<p>JM Conde & RJ Pillsbury</p>	<p>41 Glenvar Ridge Road</p>	<p>Lot 19 DP 566328</p>	
<p>HC Homes Limited</p>	<p>43 Glenvar Ridge Road</p>	<p>Lot 20 DP 566328</p>	

Deep Jadeite
Limited

59 Glenvar Ridge
Road

Sect 1 SO 502423,
Sect 2 SO 502423,
Sect 4 SO 502423,
Sect 5 SO 502423,
Sect 6 SO 502423,
Sect 7 SO 502423



Ministry of Education & Auckland Council

27 Ralph Eagles Place

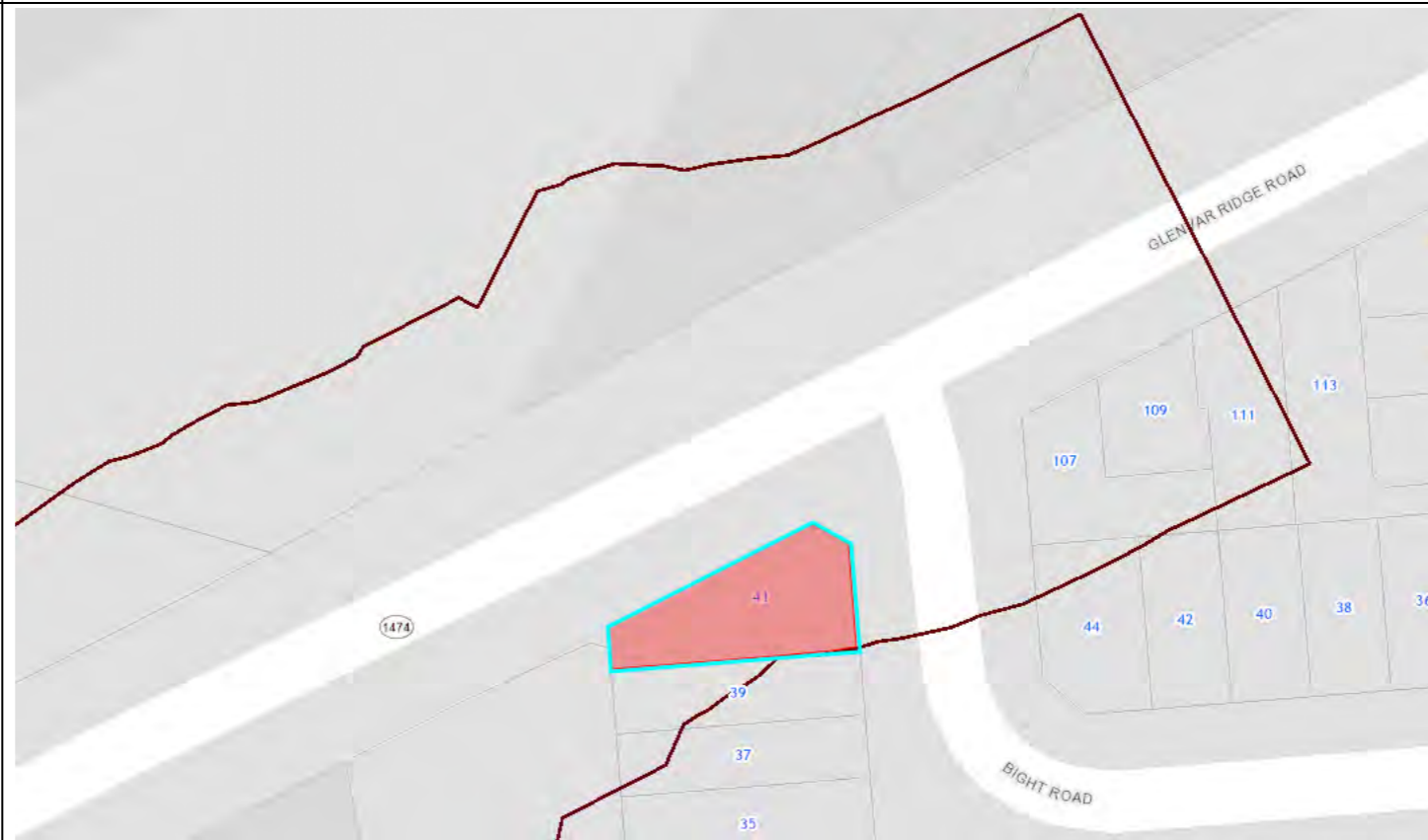
Sec 2 SO 489775,
Sect 13 SO 518274,
Sec 5 SO 473715,
Pt Lot DP 174359,
Lot 3 DP 174359



KKA Wang & VCW Change

41 Bight Road

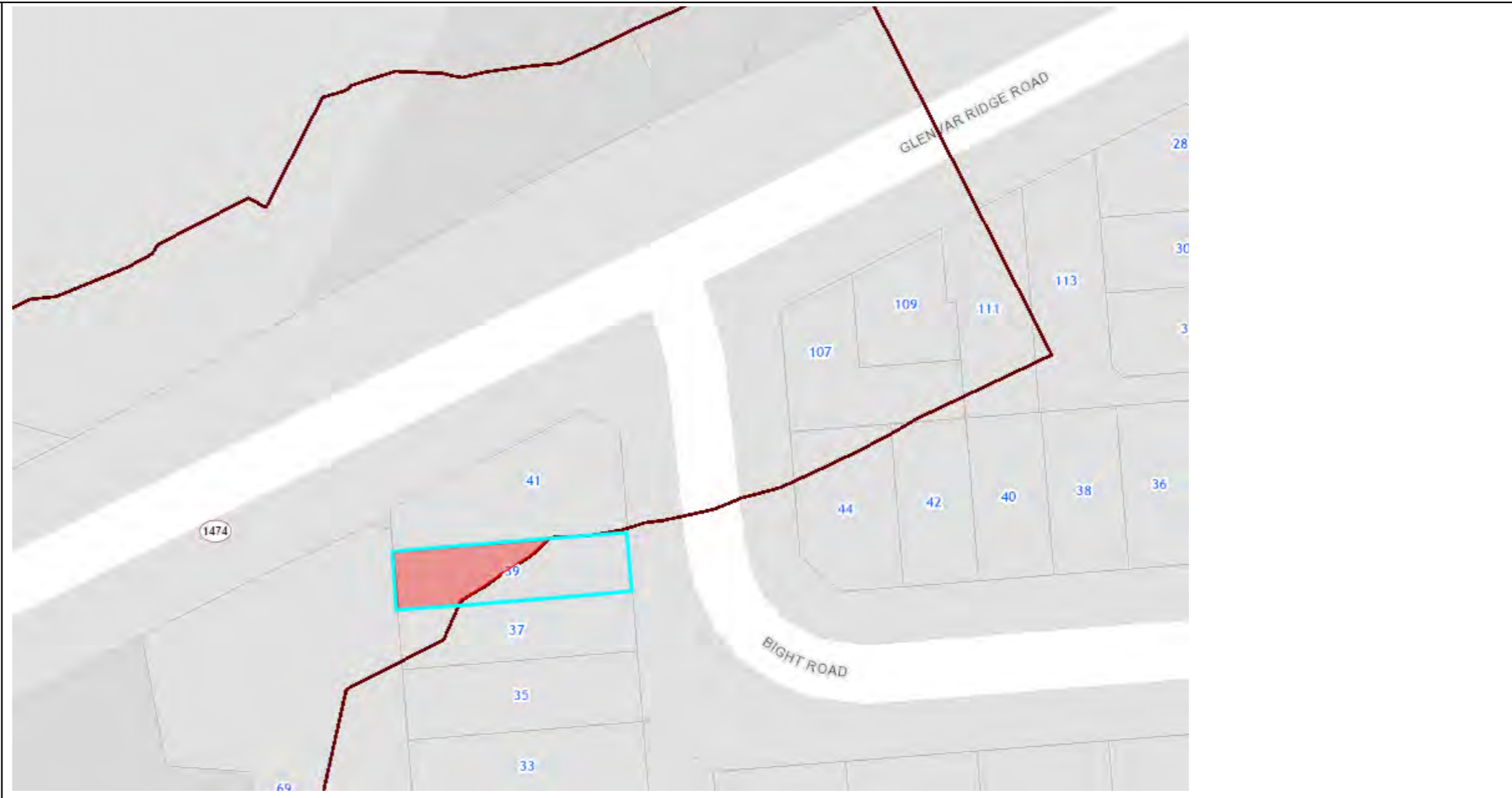
Lot 1 DP 526362



Anthony David Loughran

39 Bight Road

Lot 2 DP 526362



HG Wilson & P Trudgian

37 Bight Road

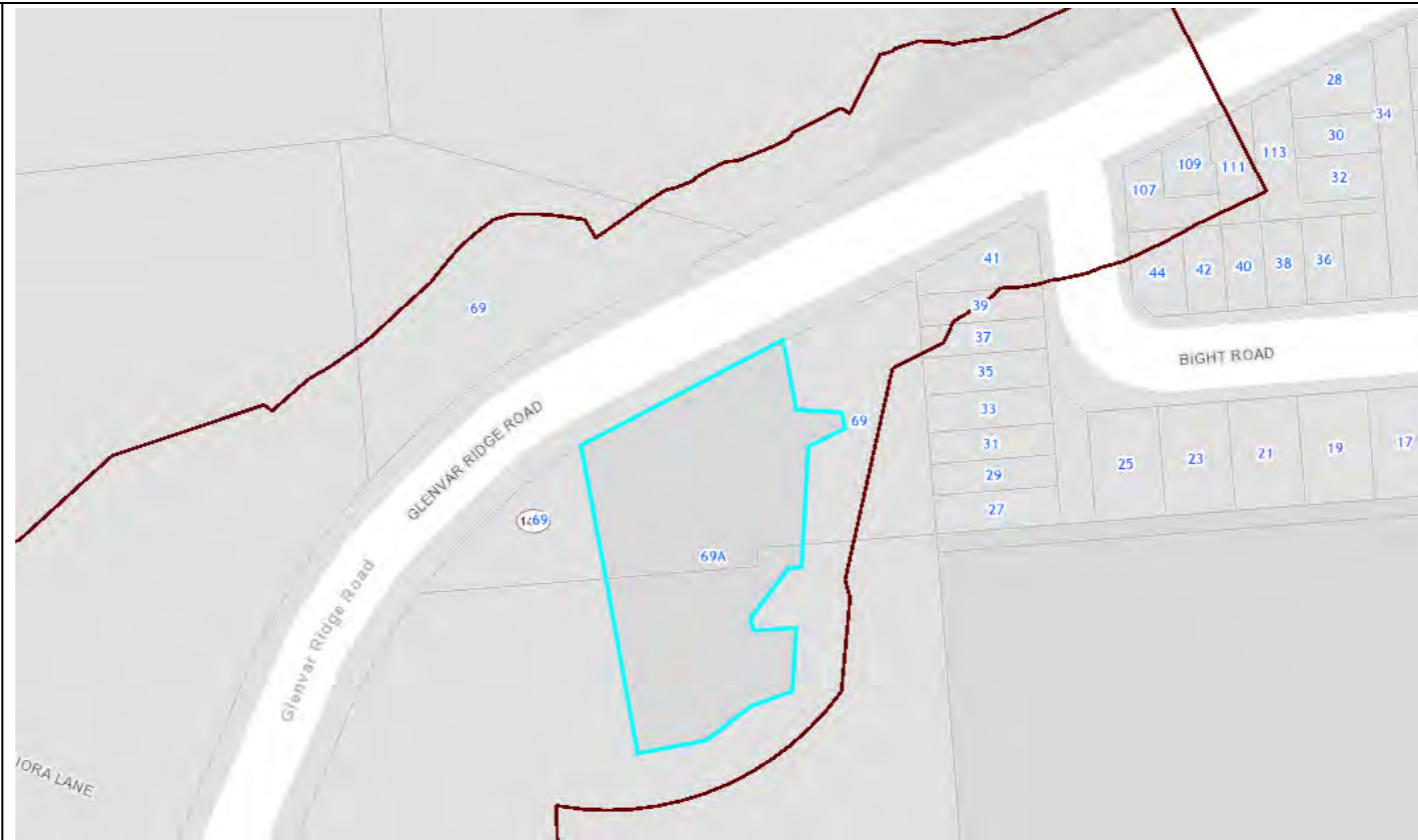
Lot 3 DP 526362



Auckland Council

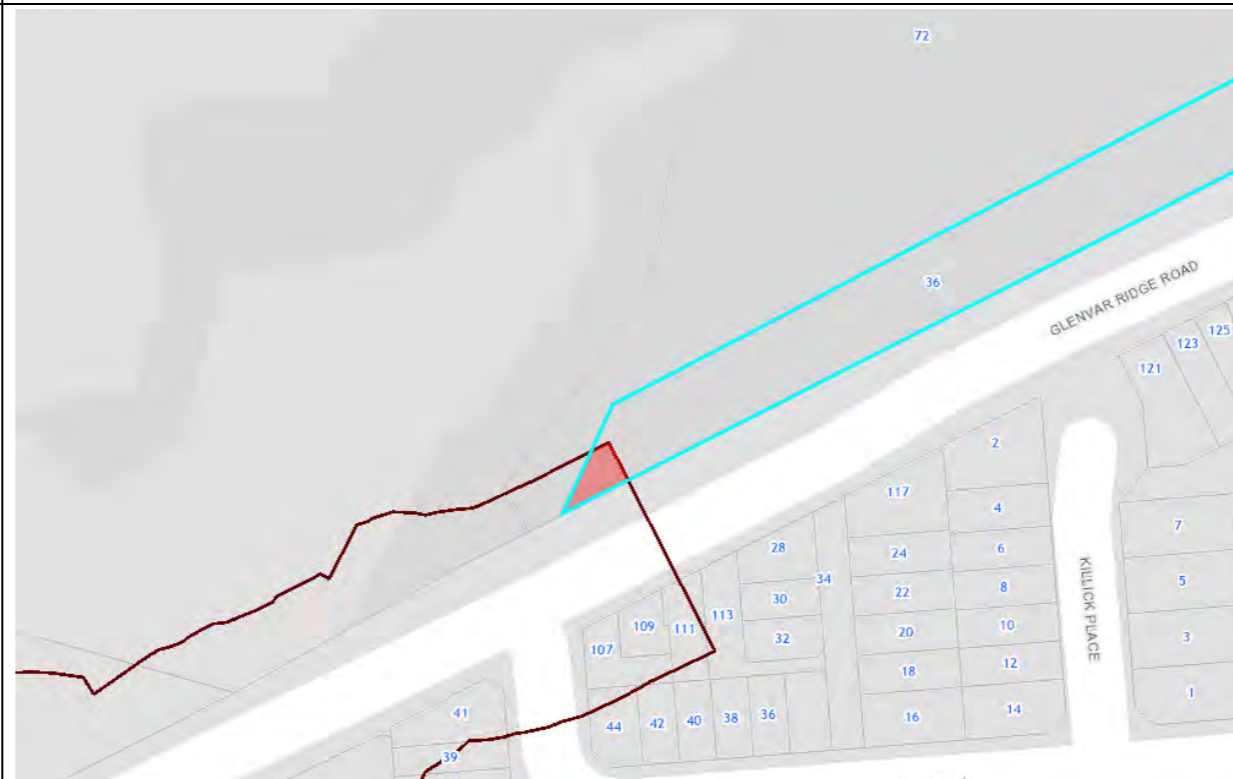
69A Ashley Avenue

Sect 6 SO 518274,
Sect 8 SO 518274



36 Glenvar Ridge Road

Lot 4001 DP
501518



PM Decke & HJV
Trustee Limited

44 Bight Road

Lot 13 DP 556000

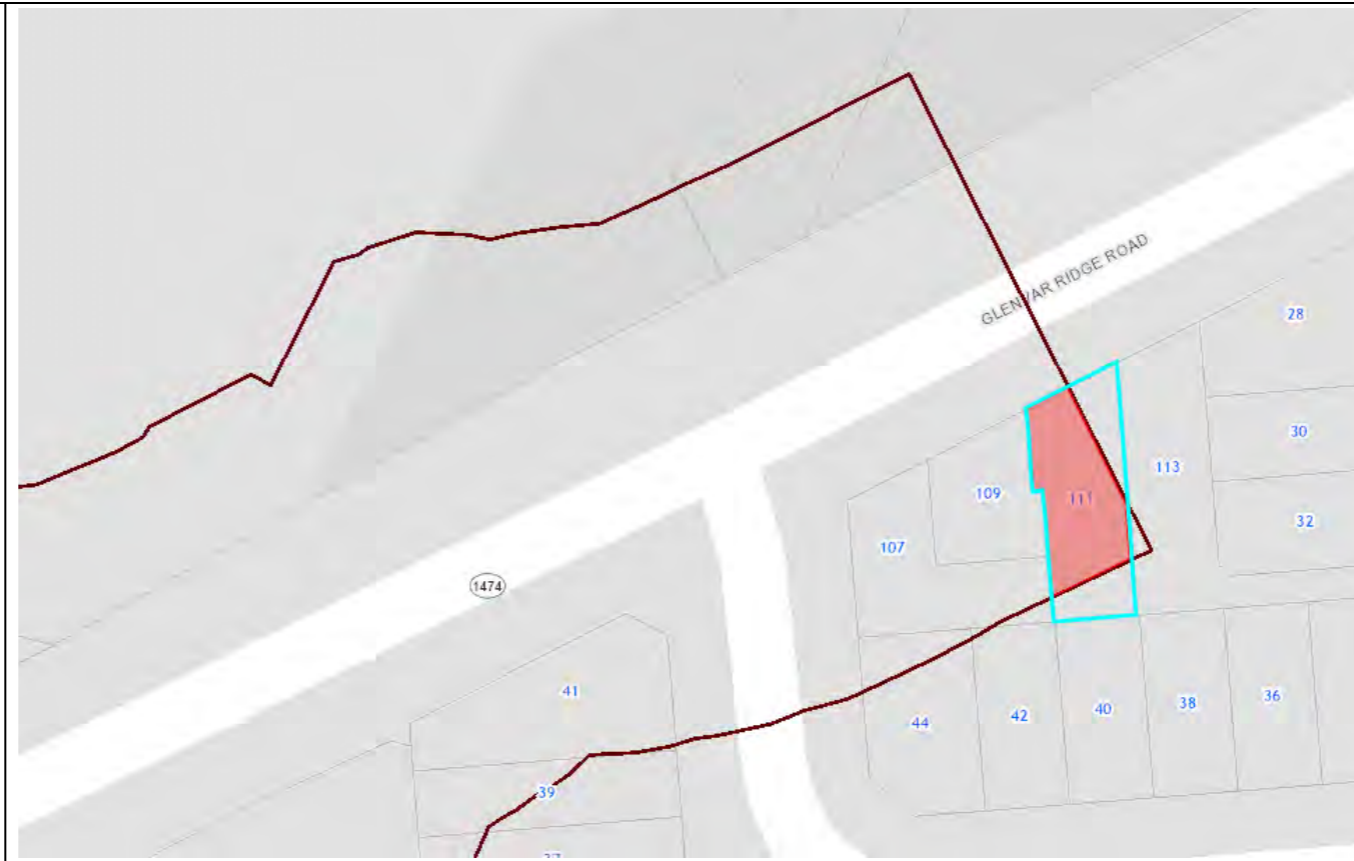


<p>CONFIDENTIAL</p>	<p>107 Glenvar Ridge Road</p>	<p>Lot 1 DP 540762 1/16 SH Lot 2002 DP 501518</p>	
<p>FB Hardie & GL Hardie</p>	<p>109 Glenvar Ridge Road</p>	<p>Lot 2 DP 540762 1/16 SH Lot 2002 DP 501518</p>	

SN Pourtoussi &
GO Dzendrowski

111 Glenvar Ridge
Road

Lot 3 DP 540762
1/16 SH Lot 2002
DP 501518

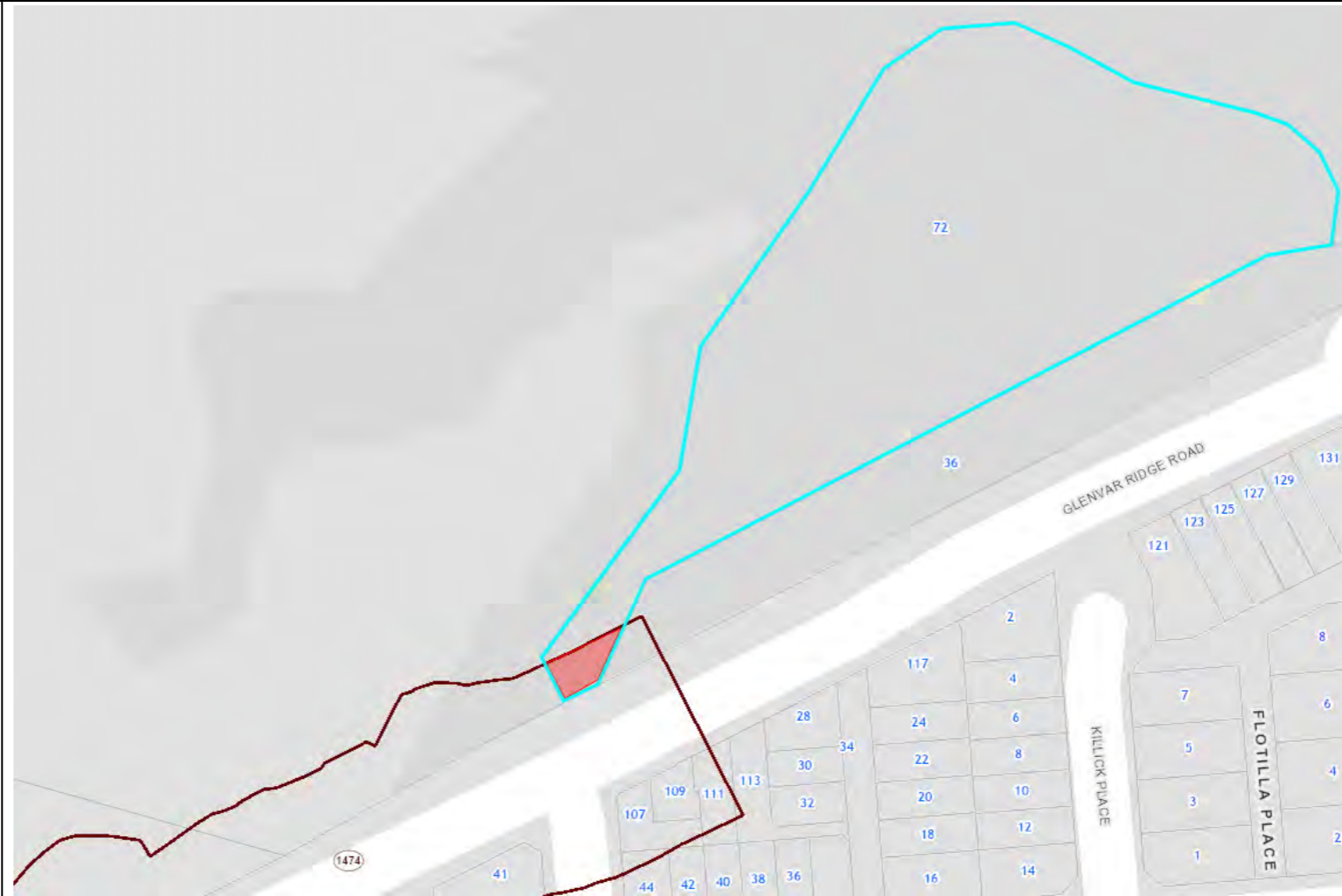


<p>CONFIDENTIAL</p>	<p>113 Glenvar Ridge Road</p>	<p>Lot 4 DP 540762 1/16 SH Lot 2002 DP 501518</p>	
<p>DJ Martin & T Martin</p>	<p>42 Bight Road</p>	<p>Lot 12 DP 556000</p>	

Callisto One Limited

72 Glenvar Ridge
Road

Lot 4003 DP
501518



Templeton Green View Limited

90 Te Oneroa Way

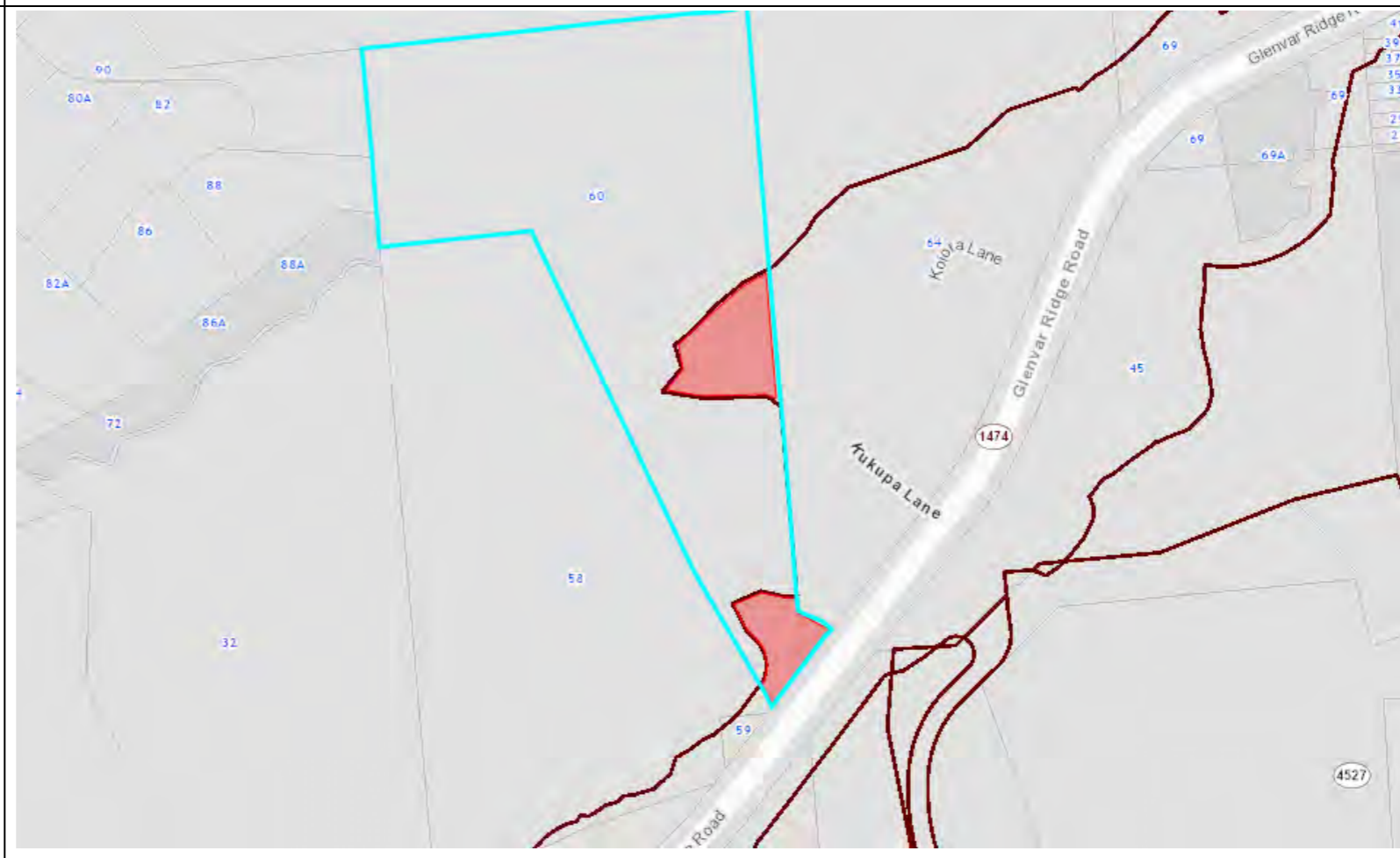
Lot 26 DP 546468,
Lot 902 DP 546468



Austral GR60 Limited

60 Glenvar Ridge Road

Lot 301 DP 559950,
Sect 1 SO 518274

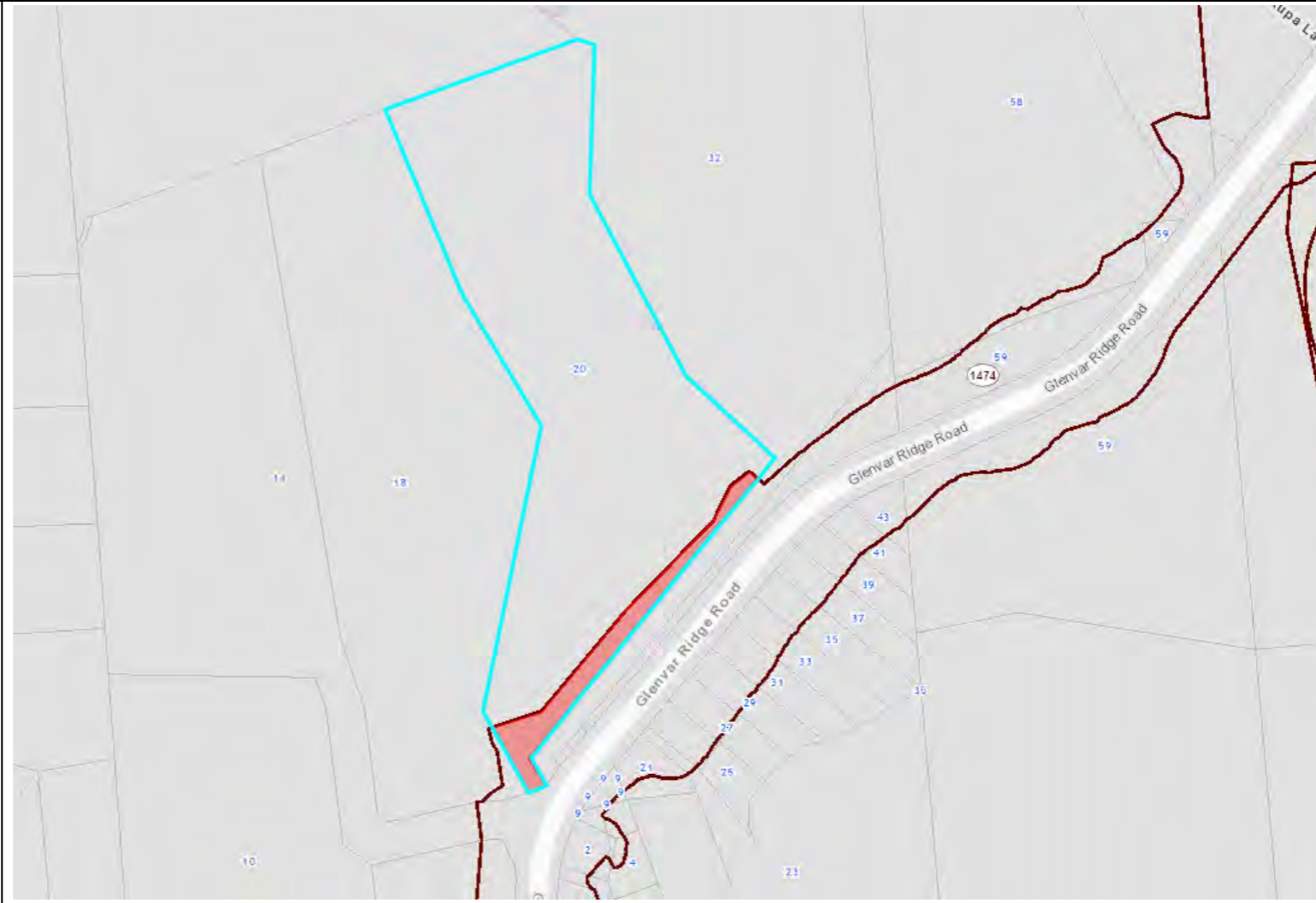


<p>Z & F Trustee Limited</p>	<p>58 Glenvar Ridge Road</p>	<p>Sect 5 SO 500618, Sect 3 SO 500618, Sect 4 SO 500618</p>	
<p>XCJ Group (NZ) Limited</p>	<p>32 Glenvar Ridge Road</p>	<p>Sect 1 SO 505960, Sect 2 SO 505960, Sect 4 SO 505960, Sect 1 SO 534758</p>	

PG Delmonte & RM
Santini

20 Glenvar Ridge
Road

Lot 4 DP 139707



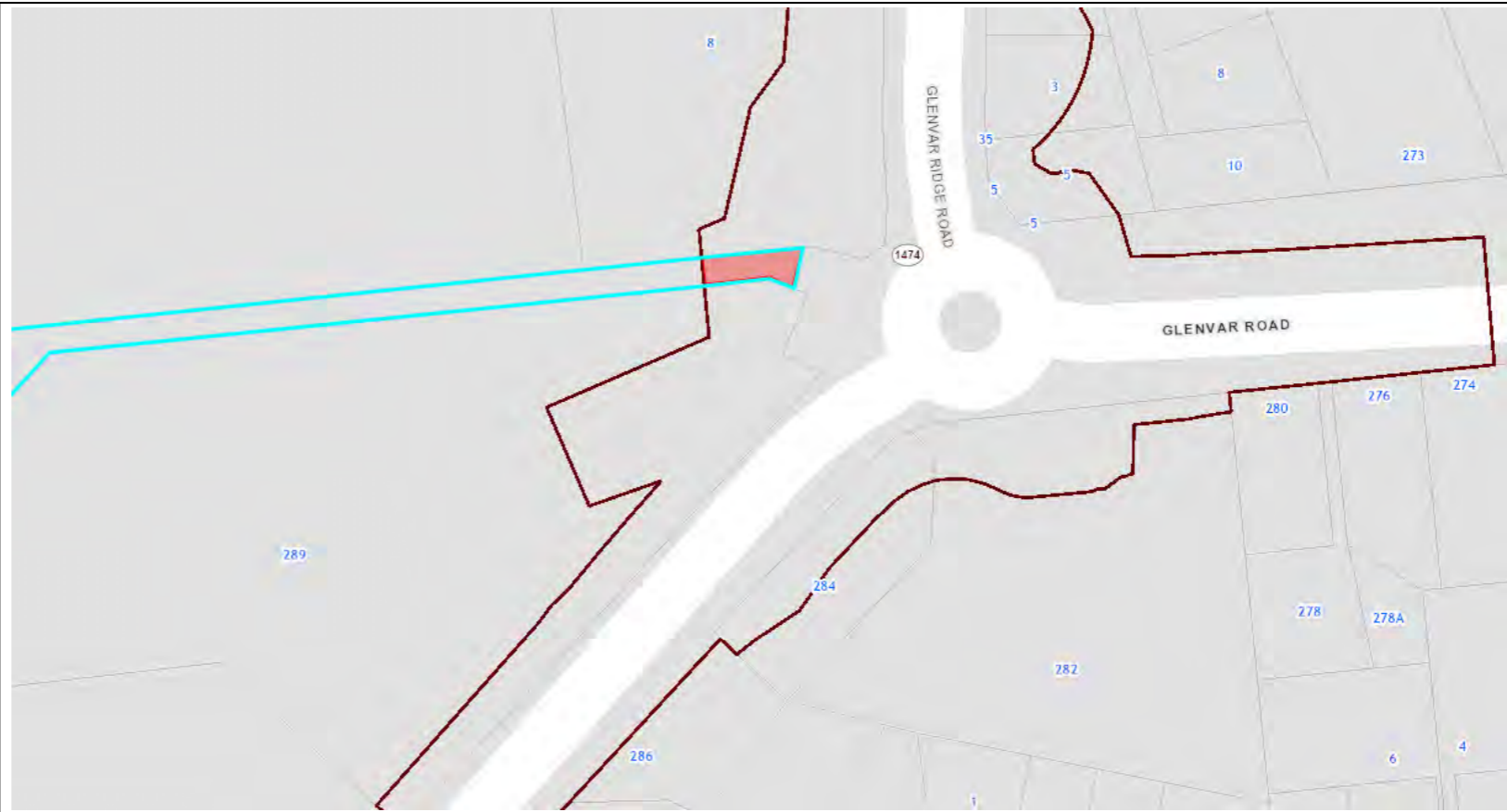
Austral GR18 Limited	18 Glenvar Ridge Road	Lot 3 DP 139707	<p>This map shows a large parcel of land outlined in cyan. The parcel is situated north of Glenvar Ridge Road. To the west, there are several smaller lots with identification numbers such as 250, 250A, 272, 274, 272C, 272D, and 272E. To the east, along Glenvar Ridge Road, there are more lots numbered 14, 16, 20, 21, 23, 25, 27, 29, 31, 33, 35, 37, 39, 41, 43, 45, 47, 49, and 51. The road is labeled 'Glenvar Ridge Road' and has a circled number '1474' near its intersection with another road.</p>
----------------------	-----------------------	-----------------	---

Huanjun Lui	8 Glenvar Ridge Road	Sect 5 SO 507165, Sect 6 SO 507165	<p>This map shows a parcel of land highlighted in red, outlined in cyan. The parcel is located south of Glenvar Ridge Road and west of Glenvar Road. To the north, there are lots numbered 2, 4, 6, 8, 10, 12, 14, 16, 18, 20, 22, 24, 26, 28, 30, 32, 34, 36, 38, 40, 42, 44, 46, 48, 50, and 52. To the south, there are lots numbered 273, 274, 276, 278, 280, 282, 284, 286, and 288. The roads are labeled 'GLENVAR RIDGE ROAD' and 'GLENVAR ROAD'. A circular driveway or intersection is visible at the bottom center of the map.</p>
-------------	----------------------	---------------------------------------	--

LJ Pedersen & BK Pedersen

287 Glenvar Road

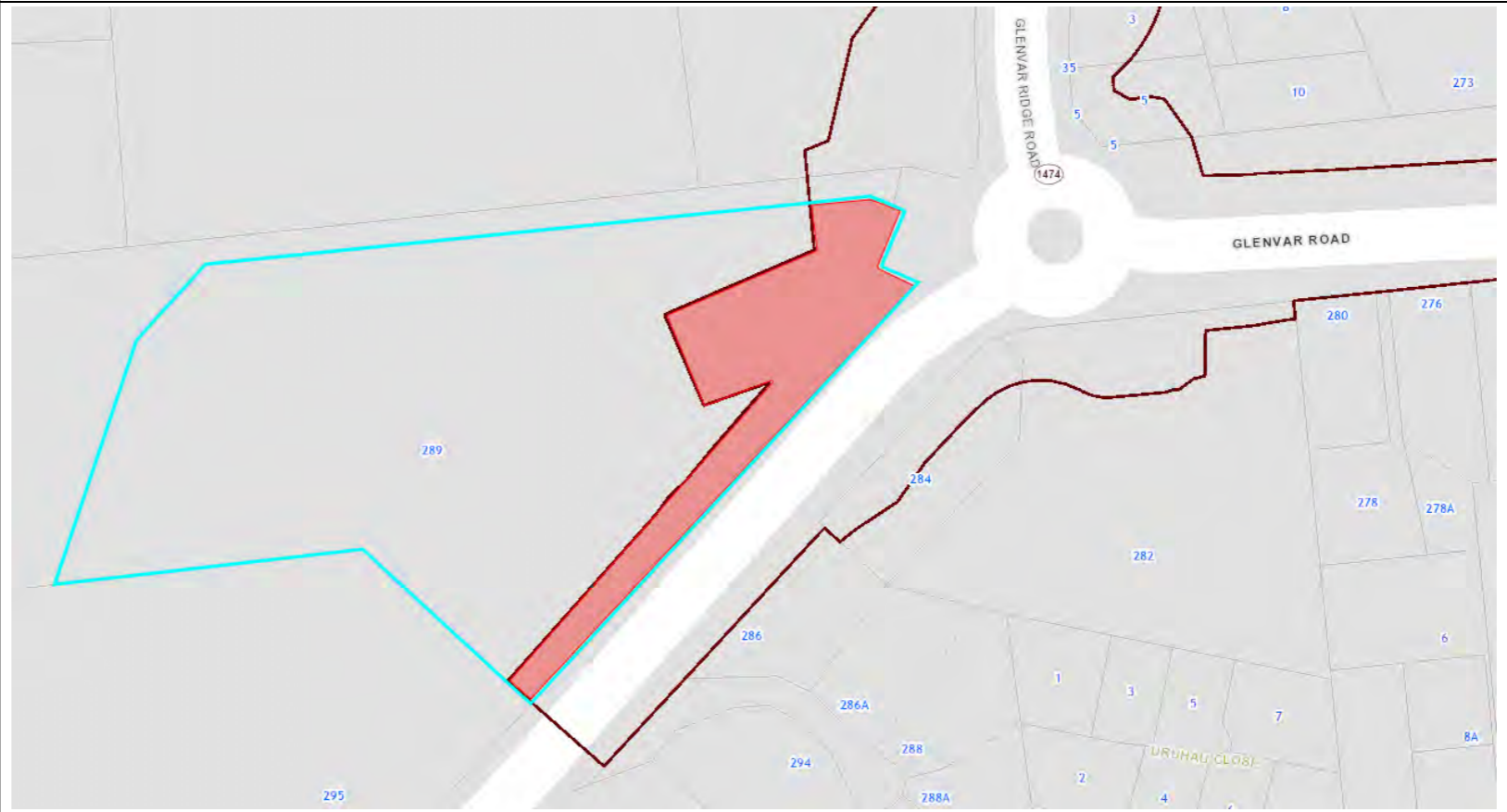
Sect 2 SO 507165,
Sect 3 SO 507165



JJ Crowe & JM Butler & GCN Wilson

289 Glenvar Road

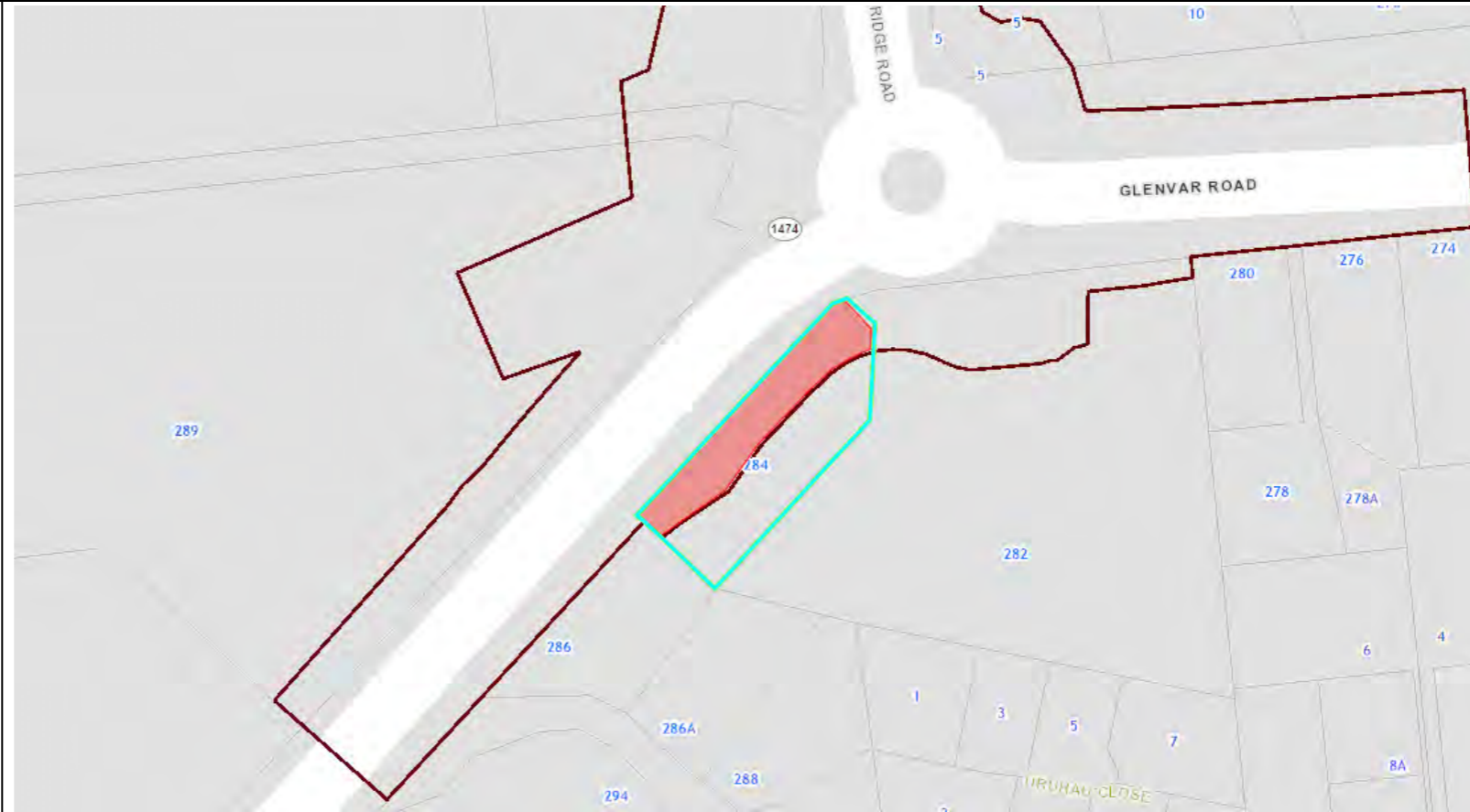
Lot 1 DP 513675



Bays Community
Housing Trust Alan
Milne, Chris Lloyd,
Anton Jacobs

284 Glenvar Road

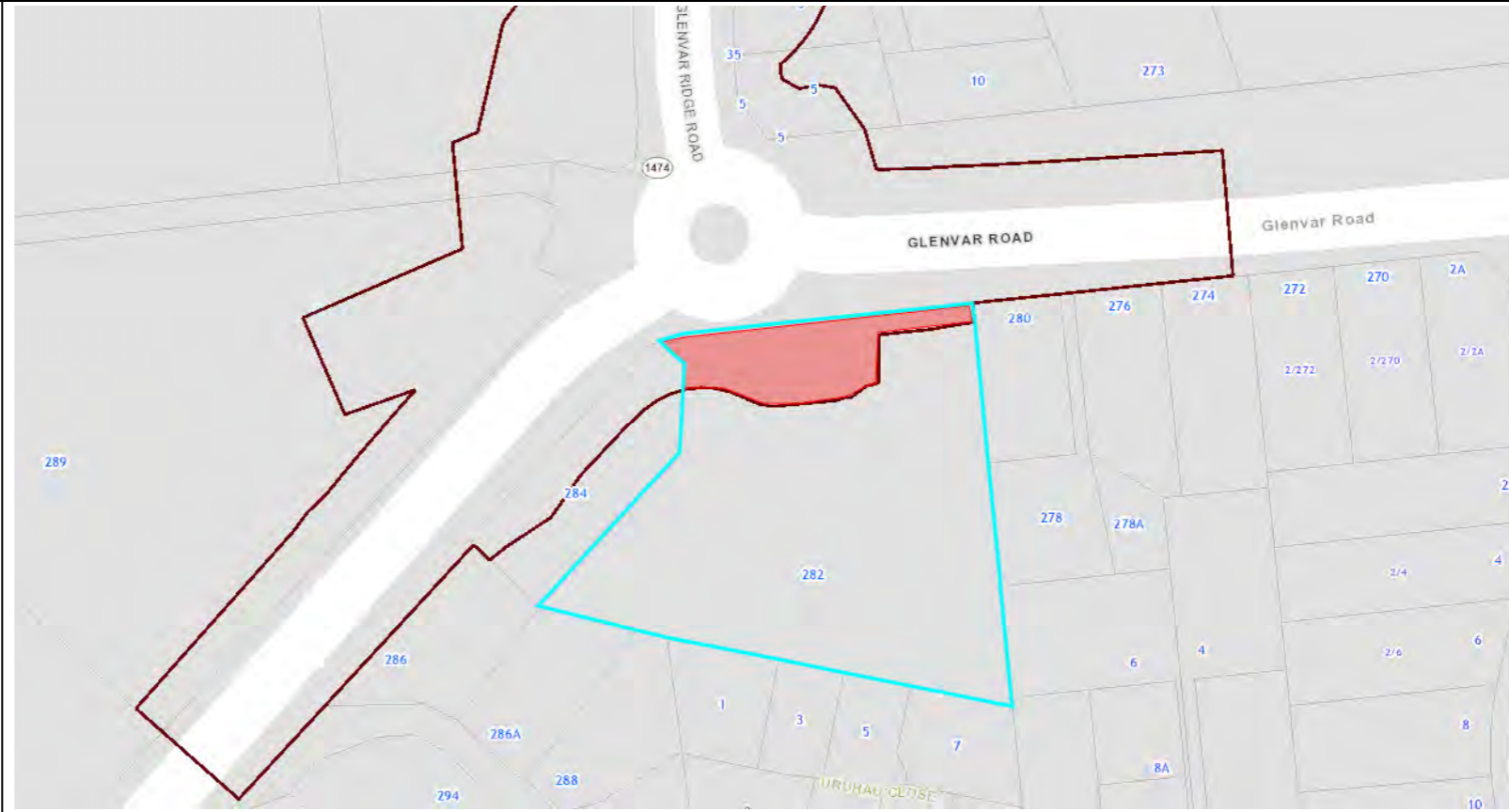
Lot 2 DP 518762



The Baptist Union of
New Zealand

282 Glenvar Road

Lot 1 DP 518762



**Attachment B – Attachment B -
Auckland Transport s182 Partial
Designation Removal**

NOTICE OF PARTIAL REMOVAL OF DESIGNATION UNDER SECTION 182 OF THE RESOURCE MANAGEMENT ACT 1991

To Auckland Council
Private Bag 92300
Auckland 1142
Attn: Warren Maclennan, Manager Planning – Regional, North, West and Island – Plans & Places

Via email: warren.maclennan@aucklandcouncil.govt.nz

And to

Owner/Occupier	Postal Address	Property Address
Templeton Long Bay North Limited	PO Box 106102 Auckland City Auckland 1143	5 Taku Place, Long Bay 3 Taku Place, Long Bay 1 Taku Place, Long Bay 8 Taku Place, Long Bay 2 Taku Place, Long Bay 23 Glenvar Ridge Road, Long Bay 45 Ashley Avenue, Long Bay 69 Ashley Avenue, Long Bay 64 Glenvar Ridge Road, Long Bay 9 Glenvar Ridge Road, Long Bay
258 Limited	312 Sunset Road Windsor Park Auckland 0632	4 Taku Place, Long Bay
D Tarasova & OTR Harding-Sheath		10 Taku Place, Long Bay
CM Heaton & DM Heaton	4A Fitzwilliam Drive Torbay Auckland 0630	6 Taku Place, Long Bay
CB Omundsen & MA Omundsen	95 Becroft Drive Forest Hill Auckland 0630	21 Glenvar Ridge Road, Long Bay
D Taylor & F Portlock	91 Becroft Drive Forest Hill Auckland	25 Glenvar Ridge Road

	0630	
Z Qin & X Zhao	20B Summit Drive Torbay Auckland 0630	27 Glenvar Ridge Road, Long Bay
J Greyling & BC Greyling	29 Glenvar Ridge Road Long Bay Auckland 0630	29 Glenvar Ridge Road, Long Bay
AA Aziz & A Punjwani	90 Riverside Drive Merrilands New Plymouth 4312	31 Glenvar Ridge Road, Long Bay
AL Trace & SE Trace	45 Landvale Court Browns Bay Auckland 0630	33 Glenvar Ridge Road, Long Bay
CJ Brunner & AC Brunner	32A Killarney Avenue Torbay Auckland 0630	35 Glenvar Ridge Road, Long Bay
AH Lin & W Yang & Comac Trustees Limited		37 Glenvar Ridge Road, Long Bay
NJ Turner & BJ French	45 Emlyn Place Torbay Auckland 0630	33 Glenvar Ridge Road, Long Bay
JM Conde & RJ Pillsbury		41 Glenvar Ridge Road, Long Bay
HC Homes Limited	5 Bounty Road Long Bay Auckland 0630	43 Glenvar Ridge Road, Long Bay
Deep Jadeite Limited	305A East Coast Road Mairangi Bay Auckland 0630	59 Glenvar Ridge Road, Long Bay
Ministry of Education & Auckland Council	Private Bag 92644 Symonds Street Auckland 1150	27 Ralph Eagles Place, Long Bay
KKA Wang & VCW	41 Bight Road	41 Bight Road, Long Bay

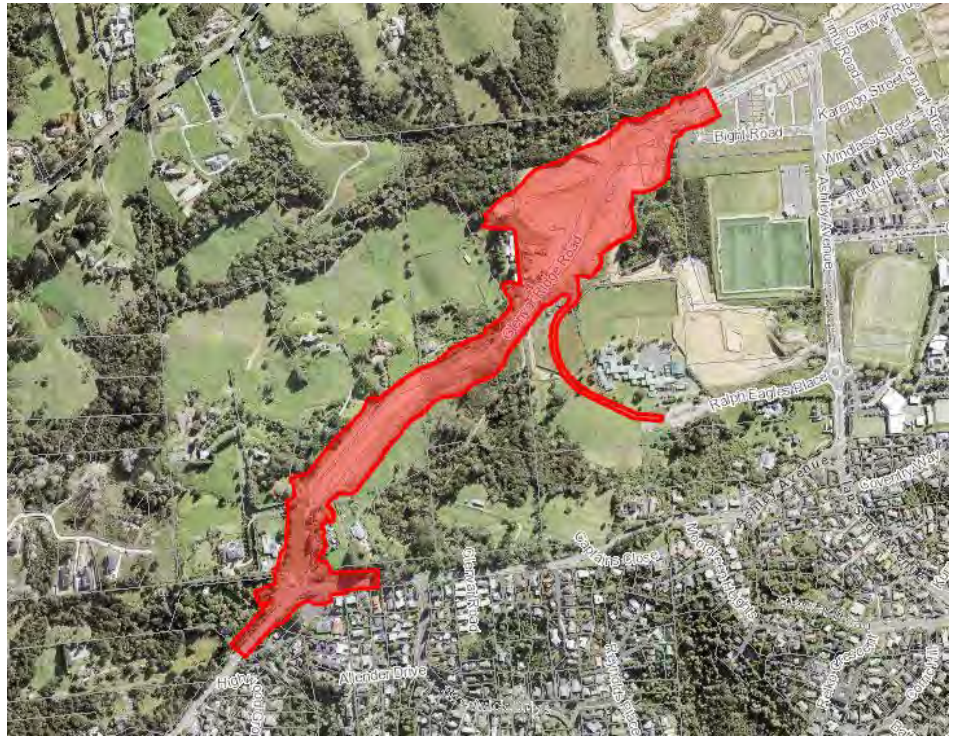
Change	Long Bay Auckland 0630	
Anthony David Loughran	39 Bight Road Long Bay Auckland 0630	38 Bight Road, Long Bay
HG Wilson & P Trudgian	37 Bight Road Long Bay Auckland 0630	37 Bight Road, Long Bay
Auckland Council	Private Bay 92300 Victoria Street West Auckland 1142	69A Ashley Avenue, Long Bay 36 Glenvar Ridge Road, Long Bay
Owner/Occupier	107 Glenvar Ridge Road Long Bay Auckland 0630	107 Glenvar Ridge Road, Long Bay
FB Hardie & GL Hardie	PO Box 4301 Kamo 0141	109 Glenvar Ridge Road, Long Bay
Occupier	109 Glenvar Ridge Road Long Bay Auckland 0630	109 Glenvar Ridge Road, Long Bay
SN Pourtoussi & GO Dzendrowski	111 Glenvar Ridge Road Long Bay Auckland 0630	111 Glenvar Ridge Road, Long Bay
Owner/Occupier	113 Glenvar Ridge Road Long Bay Auckland 0630	113 Glenvar Ridge Road, Long Bay
DJ Martin & T Martin	42 Bight Road Long Bay Auckland 0630	42 Bight Road, Long Bay
Callisto One Limited	29 Ponsonby Terrace Ponsonby Auckland 1011	72 Glenvar Ridge Road, Long Bay
Templeton Green View Limited	PO Box 106102 Auckland City Auckland 1143	90 Te Oneroa Way, Long Bay

Austral GR60 Limited	5 Luff Place Long Bay Auckland 0630	60 Glenvar Ridge Road, Long Bay
Occupier	60 Glenvar Ridge Road Long Bay Auckland 0630	60 Glenvar Ridge Road, Long Bay
Z & F Trustee Limited	321 Glenvar Ridge Long Bay Auckland 0630	58 Glenvar Ridge Road, Long Bay
Occupier	58 Glenvar Ridge Road Long Bay Auckland 0630	58 Glenvar Ridge Road, Long Bay
XCJ Group (NZ) Limited	PO Box 99632 Newmarket Auckland 1149	32 Glenvar Ridge Road, Long Bay
Occupier	32 Glenvar Ridge Road Long Bay Auckland 0630	32 Glenvar Ridge Road, Long Bay
PG Delmonte & RM Santini	20 Glenvar Ridge Road Long Bay Auckland 0630	20 Glenvar Ridge Road, Long Bay
Austral GR18 Limited	4 Adelie Place Murrays Bay Auckland 0630	18 Glenvar Ridge Road, Long Bay
Occupier	18 Glenvar Ridge Road Long Bay Auckland 0630	18 Glenvar Ridge Road, Long Bay
Huanjun Lui	8 Glenvar Ridge Road Long Bay Auckland 0630	8 Glenvar Ridge Road, Long Bay
LJ Pedersen & BK Pedersen	287 Glenvar Road Long Bay Auckland 0630	287 Glenvar Road, Long Bay
JJ Crowe & JM Butler &	289 Glenvar Road Long Bay	286 Glenvar Road, Long Bay

GCN Wilson	Auckland 0630	
Bays Community Housing Trust Alan Milne, Chris Lloyd, Anton Jacobs	PO Box 89185 Torbay Auckland 0742	284 Glenvar Road, Torbay
The Baptist Union of New Zealand	284 Glenvar Road, Torbay Auckland 0630	282 Glenvar Road, Torbay
PM Decke & HJV Trustee Limited	150 Langdale Avenue Paraparaumu 5032	44 Bight Road, Long Bay
Occupier	44 Bight Road Long Bay Auckland 0630	44 Bight Road, Long Bay
Occupier	1/284 Glenvar Road Torbay Auckland 0630	284 Glenvar Road, Long Bay
Occupier	2/284 Glenvar Road Torbay Auckland 0630	284 Glenvar Road, Long Bay
Occupier	3/284 Glenvar Road Torbay Auckland 0630	284 Glenvar Road, Long Bay
Occupier	4/284 Glenvar Road Torbay Auckland 0630	284 Glenvar Road, Long Bay
Occupier	5/284 Glenvar Road Torbay Auckland 0630	284 Glenvar Road, Long Bay

Auckland Transport gives notice that it no longer requires the following part of a designation:

Designation Number:	1474
District Plan	Auckland Unitary Plan (Operative in Part) 2016
Requiring Authority:	Auckland Transport
Location:	Glenvar Ridge Road, Long Bay

<p>Existing Designation (red):</p>	
<p>Purpose</p>	<p>Construction, operation and maintenance of a new road link and associated wetland and improvements to the existing Glenvar Road.</p>
<p>Designation part not required</p>	<p>Designation on private and public land adjoining Glenvar Ridge Road and Glenvar Road is no longer required.</p> <p>The designation will be retained over Glenvar Ridge Road and Glenvar Road and 69A Ashley Avenue, Long Bay (legally described as Sect 6 SO 518274, SECT 8 SO 518274) which contains stormwater wetlands.</p> <p>Refer to Attachment A for the parts of the designation to be removed.</p>

Auckland Transport requests Auckland Council amend the Auckland Unitary Plan (Operative in Part) 2016 accordingly as required by Section 182 of the Resource Management Act 1991.

Yours faithfully,


Jane Small

Group Manager – PMO, Strategic Programmes and Property

Electronic address for service of requiring authority: kelly.durham@at.govt.nz

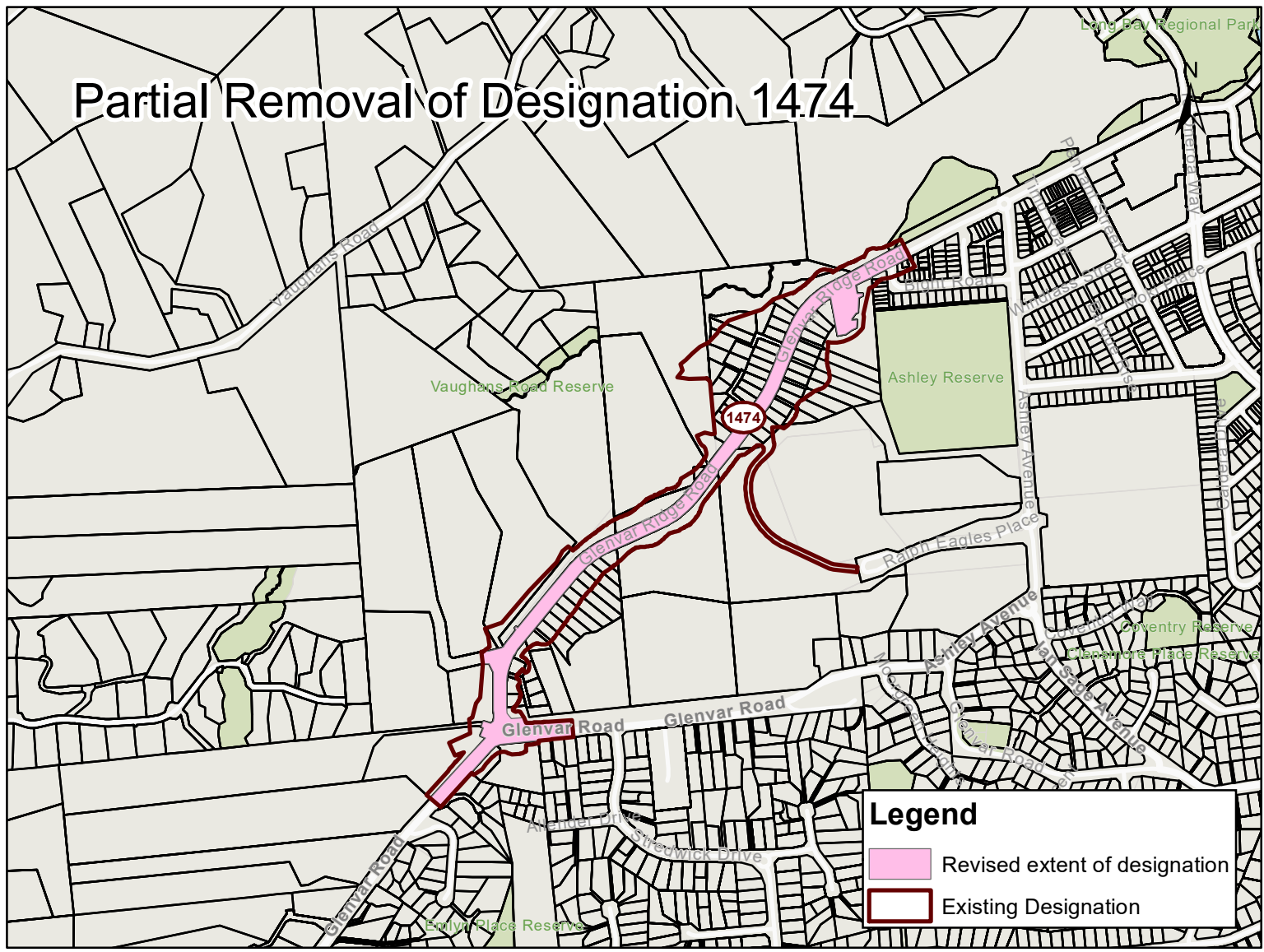
Telephone: 021 347 383

Postal address: 20 Viaduct Harbour Avenue, Auckland 1010

Contact person: Kelly Durham, Principal Planner

**Attachment C - Plan outlining the
resulting extent of Partial Removal
of Designation 1474**

Partial Removal of Designation 1474



**Attachment D - s182 designation
1474 partial removal report**

Partial removal of a designation under section 182 of the Resource Management Act 1991



To: Peter Vari - Team Leader – Regional, North, West and Islands

From: Ben Willis, Policy Planner – Regional, North, West and Islands

Date: 19/01/2023

Subject:

Partial removal Designation 1474 Glenvar Road, Long Bay in the Auckland Unitary Plan

Summary

Auckland Council has received a request from Auckland Transport under section 182 of the Resource Management Act 1991 (RMA), dated 9 December 2022, to remove in part Designation 1474 Glenvar Road, Long Bay (**Attachment B**).

A section 182(1) request is required to uplift the existing designation in part from land which has been deemed surplus by Auckland Transport.

Auckland Council, as the territorial authority, is required to amend its district plan, without using the process in Schedule 1, as soon as reasonably practicable after receiving a Section 182 request unless it considers that the effect of the removal of part of the designation on the remaining designation is more than minor.

It is recommended that the partial removal be accepted.

Recommendation

1. That the section 182 request from Auckland Transport for the partial removal of Designation 1474 Glenvar Road, Long Bay in the Auckland Unitary Plan be **accepted** for the following reasons:
 - The works associated with the designation have been undertaken and completed.
 - Some of the land required during the construction stage is no longer required for the on-going operation of the roads.
 - The designation will be retained over Glenvar Ridge Road and Glenvar Road and 69A Ashley Avenue, Long Bay (legally described as Sect 6 SO 518274, SECT 8 SO 518274) which contains stormwater wetlands. Refer to **Attachment A** for the parts of the designation to be removed and **Attachment C** for the plan outlining the resulting revised extent of the designation.
2. That Designation 1474 Glenvar Road, Long Bay be partially removed, as soon as reasonably practicable, in the Designation overlay.

1. Description

1.1. References

Designation number:	1474 Glenvar Road, Long Bay
Lodgement date:	9 December 2022
Requiring authority:	Auckland Transport
Reporting officer:	Ben Willis, Policy Planner – Regional, North, West and Islands
Site address:	Glenvar Ridge Road, Long Bay
UP Zoning:	Residential - Large Lot Zone Residential - Single House Zone Residential - Mixed Housing Suburban Zone Residential - Mixed Housing Urban Zone Open Space - Informal Recreation Zone

2.0 Background

2.1 Details of designation

Designation 1474 was carried over from the legacy North Shore District plan through the process creating the Auckland Unitary Plan, the original designation was known as Designation 209 in that plan.

2.2 Land affected by removal

The designation is currently shown in the AUP maps as follows in Figure 1:



Figure 1: AUP(OP) Gis Viewer map of designation 1474

Auckland Transport has provided a site plan showing the extent of the designation which is to be partially removed (refer to **Attachment A – Affected Properties**).

The resulting revised designation following the partial removal is shown in Figure 2 below:

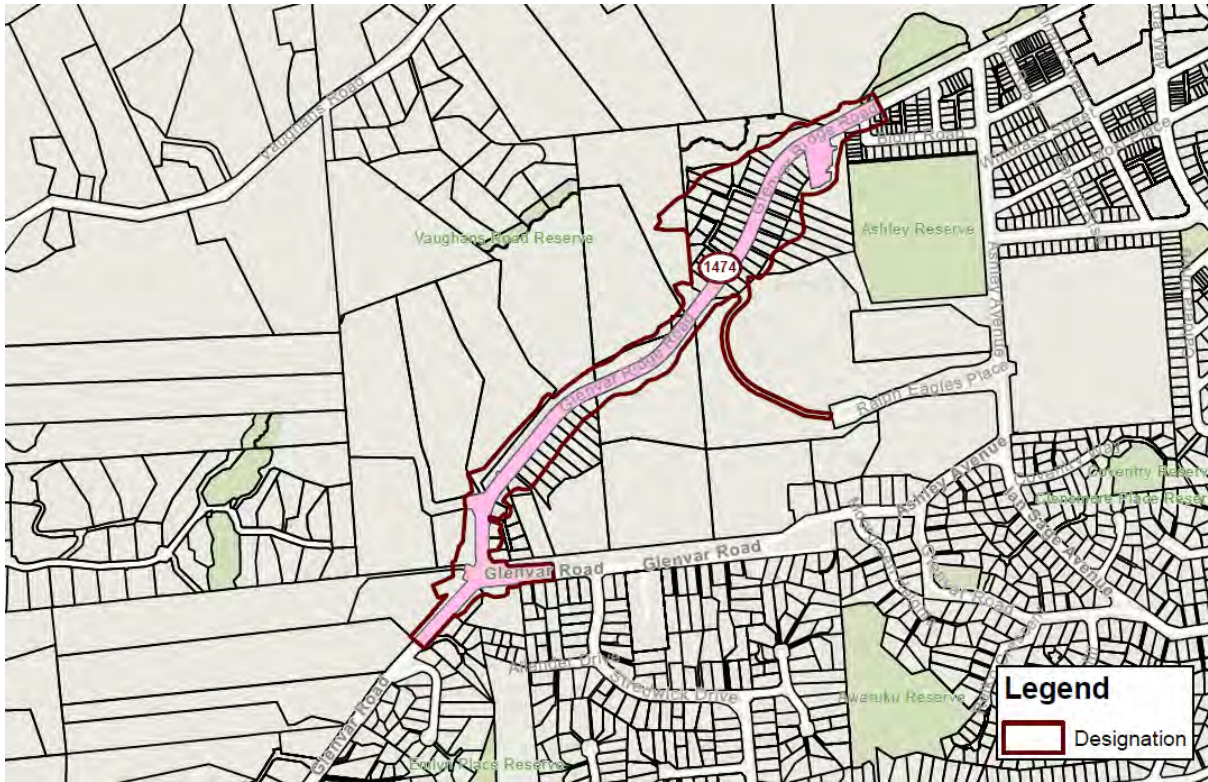


Figure 2: Plan of update to designation 1474 following the partial removal requested (shown in pink with existing designation outlined in brown)

2.3 Delegated authority to consider alterations to designations

The Team Leader - Planning Regional, North, West and Islands (Plans and Places Tier 5) has delegated authority, in accordance with Schedule 2A of the Auckland Council Delegations: Chief Executive Officer (updated May 2022), to exercise the Council's functions, powers, duties and discretions under the Resource Management Act 1991 in relation to Section 182 to approve a removal of a designation.

The section 182 request to remove the designation can therefore be considered by the Team Leader – Regional, North, West and Islands (Plans and Places Tier 5) and accepted or declined.

2.4 Relevant Statutory Provisions

Section 182 of the RMA allows a requiring authority to remove a designation or part of a designation if it no longer wants it. This section also applies to a notice by a territorial authority, to withdraw its own designation or part of a designation within its own district.

Section 182(2) states that as soon as reasonably practicable the territorial authority shall, without using the process in Schedule 1, amend its district plan accordingly. If the territorial authority considers that the effect of the removal of part of a designation on the remaining designation is more than minor, it may, within 20 working days of receipt of a section 182 notice, decline to remove that part of the designation.

It is considered that Auckland Transport has provided sufficient justification for the partial removal of Designation 1474 Glenvar Road, Long Bay for the following reasons:

- The works associated with the designation have been undertaken and completed.
- Some of the land required during the construction stage is no longer required for the on-going operation of the roads.
- The designation will be retained over Glenvar Ridge Road and Glenvar Road and 69A Ashley Avenue, Long Bay (legally described as Sect 6 SO 518274, SECT 8 SO 518274) which contains stormwater wetlands. Refer to **Attachment A** for the parts of the designation to be removed and **Attachment C** for the plan outlining the resulting revised extent of the designation.

3.0 Recommendation

That pursuant to Section 182 of the Resource Management Act 1991 that the partial removal of Designation 1474 Glenvar Road, Long Bay be **accepted** and the Auckland Unitary Plan Operative in part designation overlay be amended accordingly.

Prepared by: Ben Willis
Policy Planner
Regional, North, West and Islands Planning

Accepted by: Peter Vari
Team Leader
Regional, North, West and Islands Planning

Signature:



Signature:



24/1/2023

Date: 19/01/2023

SCHEDULE OF ATTACHMENTS:

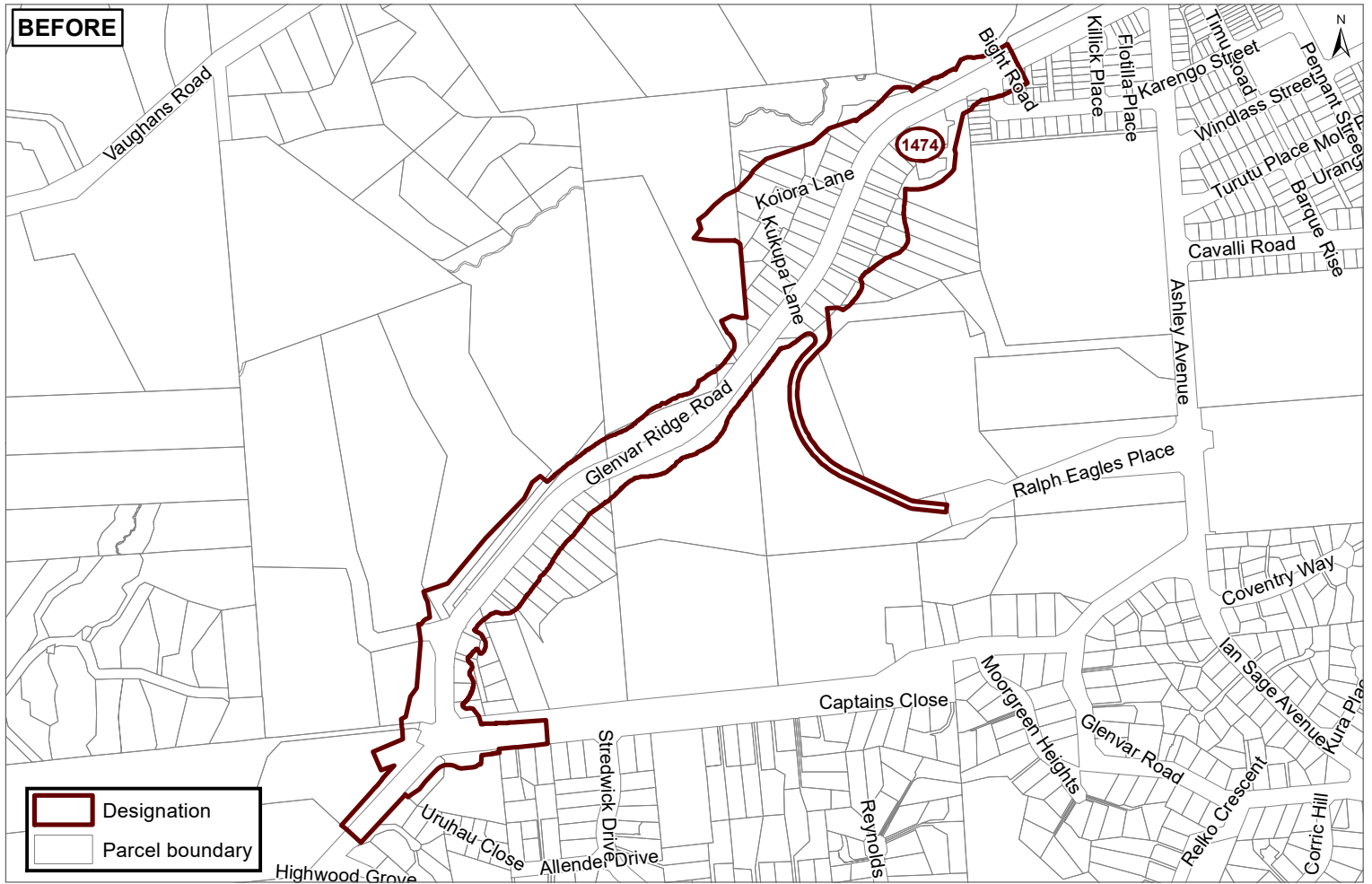
Attachment A: Affected Properties

Attachment B: Auckland Transport s182 Partial Designation Removal

Attachment C: Plan outlining the resulting extent of Partial Removal of Designation 1474

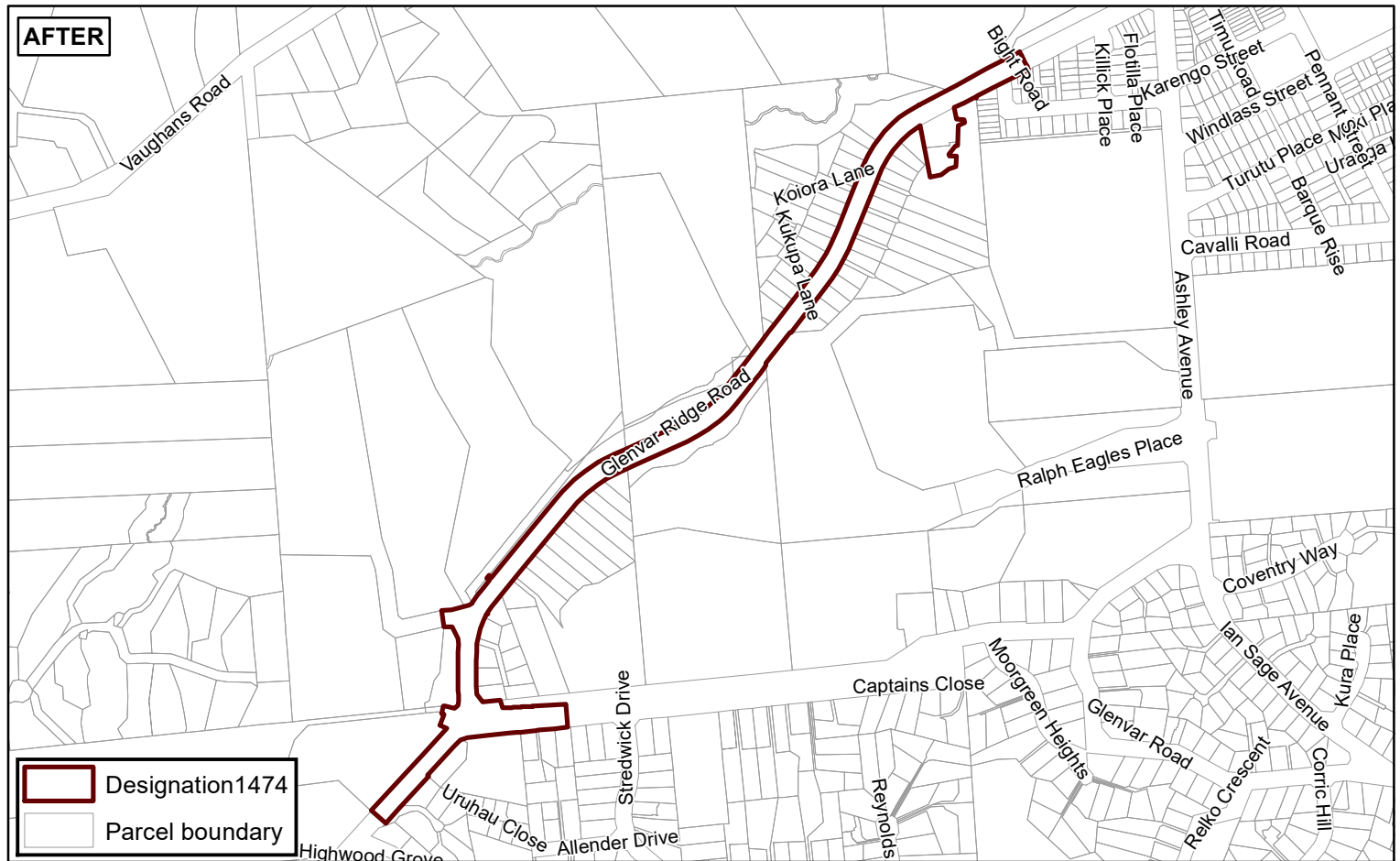
Attachment E – Updated GIS viewer

BEFORE

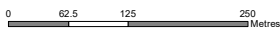


- Designation
- Parcel boundary

AFTER



- Designation 1474
- Parcel boundary



Whilst due care has been taken, Auckland Council gives no warranty as to the accuracy and completeness of any information on this map/plan and accepts no liability for any error, omission or use of the information.

Date: 2/02/2023

**Designation number 1474
Glenvar Ridge road
Auckland Transport**

