





Appeals seeking changes
to management layers
Location Map

HAURAKI GULF

 Refer to these locations to
identify appeals



Whilst due care has been taken, Auckland Council gives no warranty as to the accuracy and completeness of any information on this map/plan and accepts no liability for any error, omission or use of the information.

Date: 3/11/2016















Auckland Council
Te Kaitiaki o Te Whanganui-a-Tara

Hauraki Gulf

Great Barrier Island

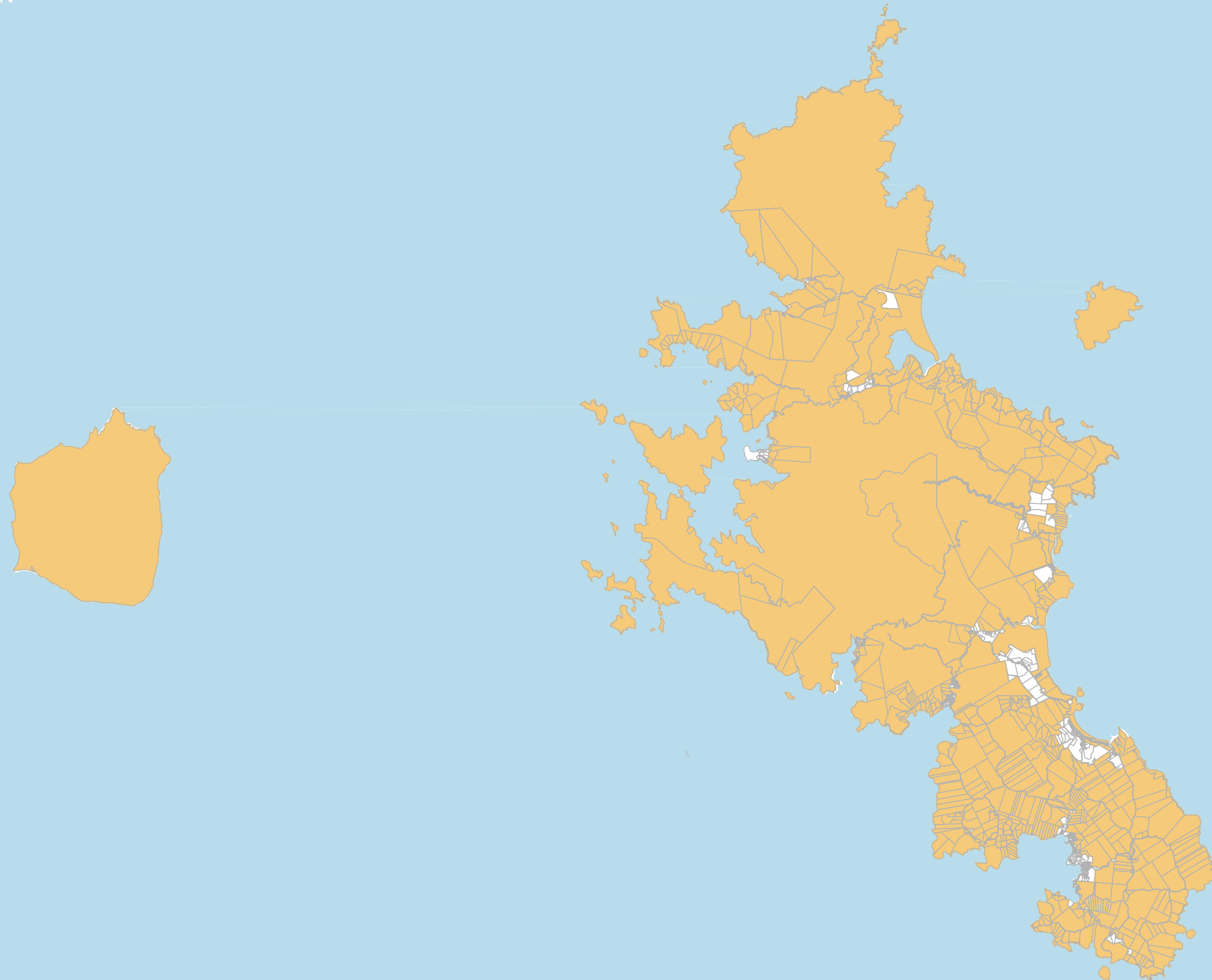
Legend

Appeals seeking changes to Management Layers

-  Outstanding Natural Character, Outstanding Natural Landscape
Waiheke CIV-2016-404-002331
-  Dilworth Terrace Houses Viewshaft Overlay
CIV 2016 404 002350, ENV 2016 AKL 000220
-  High Natural Character Overlay CIV-2016-404-002284
-  Macroinvertebrate Community Index ENV 2016 AKL 000213
-  Notable Trees Overlay ENV 2016 AKL 000243
-  Outstanding Natural Landscapes Overlay
CIV-2016-404-002299, Waiheke CIV-2016-404-002331)
-  Waitakere Ranges Heritage Area Overlay CIV 2016 404 002290
-  Special Character Areas Overlay Residential and Business
CIV-2016-404-002309
-  Outstanding Natural Landscape, Natural Character, High Natural
Character Overlays - Kawau Island CIV-2016-404-002284
-  Rural Urban Boundary (RUB) (refer to map for appeal number)
-  Subdivision Variation Control (refer to map for appeal number)
-  other appeals (refer to map for appeal number)

For Kawau Island refer to North map series

NOTE
refer to Unitary Plan website for more detailed information about appeals
and mapping.



Whilst due care has been taken, Auckland Council gives no
warranty as to the accuracy and completeness of any information
on this map/plan and accepts no liability for any error, omission or
use of the information.

Date: 4/11/2016















Hauraki Gulf

Waiheke


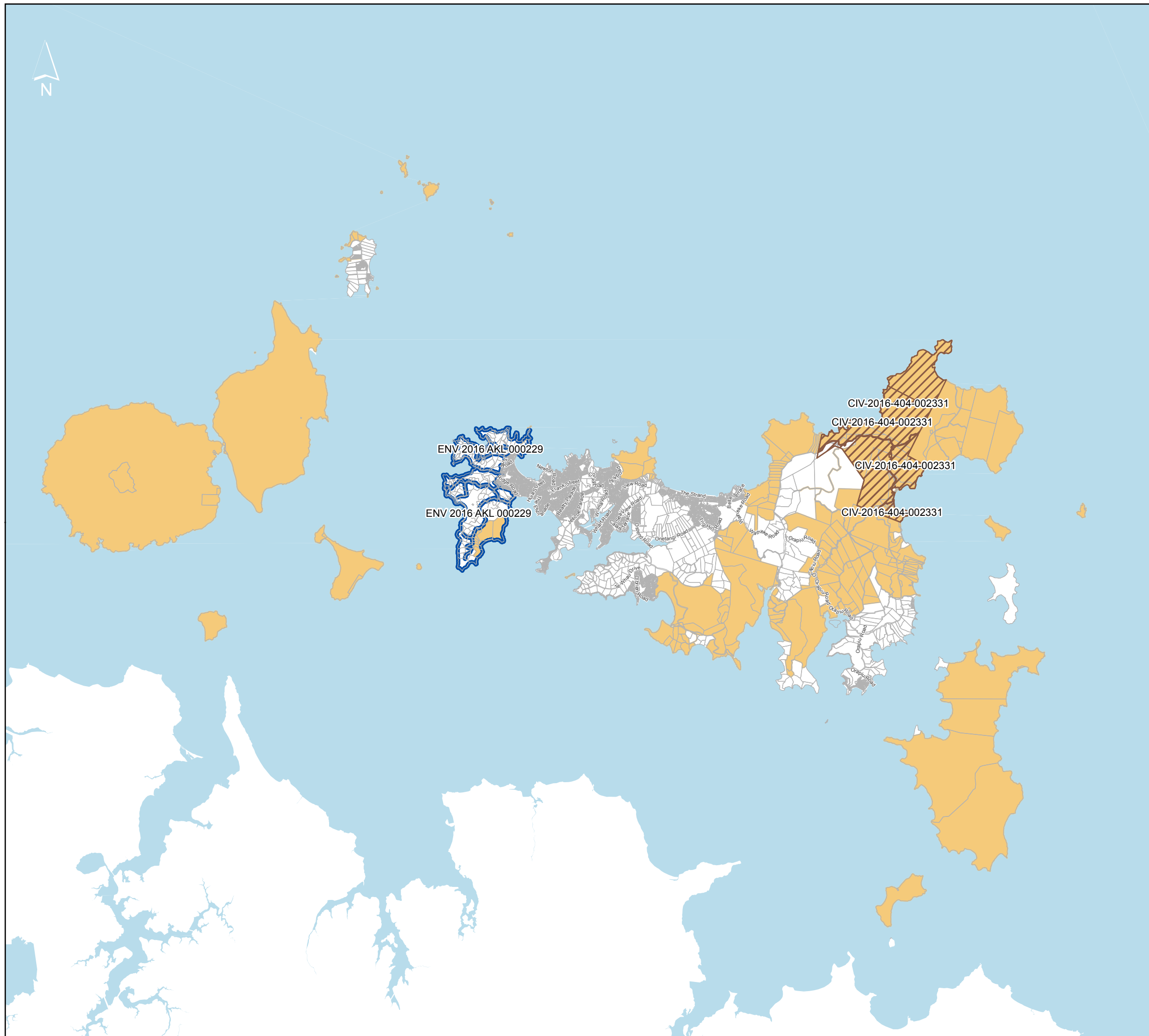
Legend

Appeals seeking changes to Management Layers

-  Outstanding Natural Character, Outstanding Natural Landscape
Waiheke CIV-2016-404-002331
-  Dilworth Terrace Houses Viewshaft Overlay
CIV 2016 404 002350, ENV 2016 AKL 000220
-  High Natural Character Overlay CIV-2016-404-002284
-  Macroinvertebrate Community Index ENV 2016 AKL 000213
-  Notable Trees Overlay ENV 2016 AKL 000243
-  Outstanding Natural Landscapes Overlay
CIV-2016-404-002299, Waiheke CIV-2016-404-002331)
-  Waitakere Ranges Heritage Area Overlay CIV 2016 404 002290
-  Special Character Areas Overlay Residential and Business
CIV-2016-404-002309
-  Outstanding Natural Landscape, Natural Character, High Natural
Character Overlays - Kawau Island CIV-2016-404-002284
-  Rural Urban Boundary (RUB) (refer to map for appeal number)
-  Subdivision Variation Control (refer to map for appeal number)
-  other appeals (refer to map for appeal number)

For Kawau Island refer to North map series

NOTE
refer to Unitary Pan website for more detailed information about appeals
and mapping.



Whilst due care has been taken, Auckland Council gives no
warranty as to the accuracy and completeness of any information
on this map/plan and accepts no liability for any error, omission or
use of the information.

Date: 4/11/2016

