

## Annexure B - NZ Transport Agency Designation Council Submission Table Updated 11/02/2016

COUNCIL SUBMISSIONS			
Designation	Submission No.	Relief Sought	Agreed Position
6704 State Highway 22 - Karaka to Pukekohe	5716-2708	Amend the designation boundary to show connection between designation 6704 and the adjacent road widening designation 6705 (affects land owned by NZTA).	The Agency & Council have agreed that the Agency will produce a shape file of its designation to resolve mapping issues.
	5716-2709	Amend the designation boundary to reflect the amendment made in 2010 (LU10105) for a proposed roundabout.	The Agency & Council have agreed that the Agency will produce a shape file of its designation to resolve mapping issues.
6709 State Highway 20 - Manukau Harbour Crossing to Mangere	5716-2710	Amend references to Manukau City Council (and change to Auckland Council) throughout document.	The Agency agrees to the proposed amendment.
	5716-2711	Amend the mapping of extent of designation to be consistent with the Manukau Operative Plan.	The Agency & Council have agreed that the Agency will produce a shape file of its designation to resolve mapping issues.
6716 State Highway 20 - Manukau City Centre to Wiri	5716-2712	<u>Add the following condition: '16.0 Frucor Beverages A site specific management plan shall be prepared by the NZ Transport Agency in consultation with Frucor Beverages Limited, to avoid, remedy or mitigate adverse effects at the Frucor site relating to vibration, dust, air emissions, settlement, drainage, culvert design, proposed off road pick up and drop off area for staff, and access. This plan shall be lodged with the Council prior to construction commencing in the vicinity of the Frucor site. That part of the plan relating to the proposed off road pick up and drop off area for staff shall be approved by Council prior to construction commencing in the vicinity of the Frucor site.'</u>	The Agency agrees to the proposed amendment.
	5716-2713	<u>Add the following condition: '18.0 Westfield (New Zealand) Limited and Village Force Cinemas Limited A site specific management plan shall be prepared by the NZ Transport Agency, in consultation with the owners and tenants (if any) of the Cinema Land to avoid, remedy or mitigate adverse effects at the Village Force/Westfield site relating to construction noise, vibration, dust and air emissions. This plan shall be lodged with the Council prior to construction commencing in the vicinity of the Westfield/Village Force</u>	The Agency agrees to the proposed amendment.

## Annexure B - NZ Transport Agency Designation Council Submission Table Updated 11/02/2016

		<u>site.'</u>	
	5716-2714	Add the following condition: ' <u>19.0 Design solution for area under the Plunket Avenue overbridge As soon as practicable after construction commencing on the Plunket Avenue overbridge, the NZ Transport Agency, in consultation with Keith Hay Group, Machinery Movers Limited, Frucor Beverages Limited, Goodman International Limited and Manukau City Council (Transportation Department), shall prepare a design solution to address potential issues relating to vagrancy, occupation and dumping, for the area under the northern and southern ends of the Plunket Avenue overbridge.'</u>	The Agency agrees to the proposed amendment.
	5716-2715	Amend the designation label from Designation 6714 to 6716 at State Highway 20, Cavendish Drive Interchange (SEC 58 SO 440766).	The Agency agrees to the proposed amendment (and Council will implement the amendment).
	5716-2716	Amend the designation boundary to reflect the Auckland Council District Operative Plan (Manukau Section) designation boundary and include a small wedge of designation 6716 at the Cavendish Drive on-ramp.	The Agency & Council have agreed that the Agency will produce a shape file of its designation to resolve mapping issues.
6719 State Highway 1 - Shelly Beach Priority Lane	5716-2717	Update references to operative plan rules in text to Unitary Plan provisions.	The Agency agrees to the proposed amendment (and Council will implement the amendment) and is reflected in the marked up version of the designation conditions.
6721 State Highway 1 - Victoria Park Tunnel	5716-2718	Amend references to operative plans and change to corresponding Unitary Plan provisions.	The Agency agrees to the proposed amendment (and Council will implement the amendment) and is reflected in the marked up version of the designation conditions.
6722 State Highway 16 - Waterview Connection causeway to Patiki Road	5716-2719	Amend reference made to Waitakere City District Plan and replace with Unitary Plan provisions.	The Agency agrees to the proposed amendment (and Council will implement the amendment) and is reflected in the marked up version of the designation conditions.
6723 State Highway 16 - Waterview Connection Waterview to Western Springs	5716-2720	Amend references to operative plans and change to corresponding Unitary Plan provisions.	The Agency agrees to the proposed amendment (and Council will implement the amendment) and is reflected in the marked up version of the designation conditions.

## Annexure B - NZ Transport Agency Designation Council Submission Table Updated 11/02/2016

6724 State Highway 16 - Avondale	5716-2721	Amend references to operative plans and change to corresponding Unitary Plan provisions.	The Agency agrees to the proposed amendment (and Council will implement the amendment) and is reflected in the marked up version of the designation conditions.
6729 State Highway 20 and Railway - Mt Roskill	5716-2722	Amend references to operative plans and change to corresponding Unitary Plan provisions.	The Agency agrees to the proposed amendment (and Council will implement the amendment) and is reflected in the marked up version of the designation conditions.
6731 State Highway 20 - Hillsborough to Mt Roskill	5716-2723	Amend references to operative plans and change to corresponding Unitary Plan provisions.	The Agency agrees to the proposed amendment (and Council will implement the amendment) and is reflected in the marked up version of the designation conditions.
6741 State Highway 16 and 18 - Westgate to Whenuapai and Hobsonville	5716-2724	Amend Condition 2 to read: '...Utility Operators v. Subject to the general powers and obligations as set out in section 54 of the <del>Transit New Zealand Act 1989</del> <u>Government Roading Powers Act 1989</u> , during the...'	The Agency agrees to the proposed amendment.
	5716-2725	Amend Condition 3 to read: '3. Noise Impact Mitigation i. That the alignments be designed and constructed in accordance with New Zealand Transport Agency's <del>"Guidelines for the Management of Traffic Noise for State Highway Improvements"</del> , December 1999 <u>State highway construction and maintenance noise and vibration guide, August 2013.</u> '	The Agency does not support and the Council has agreed not to pursue the proposed amendment.
	5716-2726	Amend Condition 3(iii) to read: '...iii. Noise monitoring shall be undertaken in accordance with <del>NZS6801:1991</del> <u>Measurement of Sound NZS6801:2008 "Acoustics - Measurement of environmental sound"</u> .'	The Agency agrees to the proposed amendment.
	5716-2727	Amend Condition 3(iv) to read: '...iv. That during construction New Zealand noise standard <del>NZS 6803P: 1984</del> <u>The Measurement and Assessment of Noise from Construction, Maintenance and Demolition Works NZS 6803: 1999 "Acoustics - Construction noise"</u> be complied with.'	The Agency agrees to the proposed amendment.

## Annexure B - NZ Transport Agency Designation Council Submission Table Updated 11/02/2016

	5716-2728	Amend Condition 9 to read: '9.Kedgley Road...b...iii...vehicle crossings shall be constructed to the standards set out in the <del>attached extract from Waitakere City Council's Engineering Standards Manual Issue 3.1, entitled "Heavy Commercial Vehicle Crossing – SD.3.11", November 1999 (Figure 5) Auckland Transport Code of Practice, 2014...</del> c...iii... vehicle crossings shall be constructed to the standards set out in the <del>attached extract from Waitakere City Council's Engineering Standards Manual Issue 3.1, entitled "Heavy Commercial Vehicle Crossing – SD.3.11", November 1999 (Figure 5) Auckland Transport Code of Practice, 2014.</del> '	The Agency does not support and the Council has agreed not to pursue the proposed amendment (as the designation has been rolled back from Kedgley Road).
	5716-2729	Remove designation and label from the Greenhithe Bridge.	The Agency agrees to the proposed amendment (applies to CMA areas).
6750 State Highway 1 - Auckland Harbour Bridge to Albany	5716-2730	Amend purpose to read:...maintenance in accordance with the <del>Transit New Zealand Act 1989</del> <u>Government Roding Powers Act 1989.</u>	The Agency agrees to the proposed amendment.
6751 State Highway 1 - Albany 6752 (SH 17)	5716-2731	Amend purpose to read:...maintenance in accordance with the <del>Transit New Zealand Act 1989</del> <u>Government Roding Powers Act 1989.</u>	The Agency agrees to the proposed amendment.
6752 State Highway 17	5716-2732	Extend the designation from Data Way to Mercari Way.	The Agency & Council have agreed that the Agency will produce a shape file of its designation to resolve mapping issues.
	5716-2733	Amend the designation label on the maps from '6752' to '6751' at Greville Drive Interchange and Bush Road/Mercari Way Intersection.	The Agency agrees to the proposed amendment (and Council will implement the amendment).
6753 State Highway 18 - Rosedale	5716-2734	Amend purpose to read:...maintenance in accordance with the <del>Transit New Zealand Act 1989</del> <u>Government Roding Powers Act 1989.</u>	The Agency agrees to the proposed amendment.

## Annexure B - NZ Transport Agency Designation Council Submission Table Updated 11/02/2016

6756 State Highway 18 - Upper Harbour Highway	5716-2735	Amend purpose to read: ...State Highway 18...and in accordance with the <del>Transit New Zealand Act 1989</del> <u>Government Rooding Powers Act 1989</u> .	The Agency agrees to the proposed amendment.
	5716-2736	Amend Condition 4 to read: '4. Noise Impact Mitigation 1. The alignment...in accordance with <del>Transit New Zealand's Draft Guidelines for the Management of Traffic Noise for State Highway Improvements, 1994</del> <u>New Zealand Transport Agency's State highway construction and maintenance noise and vibration guide, August 2013.</u> '	The Agency does not support and the Council has agreed not to pursue the proposed amendment.
	5716-2737	Amend Condition 4(iii) to read: '...iii. Noise monitoring...in accordance with <del>S6801:1991 Measurement of Sound</del> <u>NZS6801:2008 "Acoustics - Measurement of environmental sound"</u> .'	The Agency agrees to the proposed amendment.
	5716-2738	Amend Condition 4(iv) to read: 'iv. in accordance with <del>S6803P: 1984 The Measurement and Assessment of Noise from Construction, Maintenance and Demolition Work</del> <u>NZS 6803: 1999 "Acoustics - Construction noise"</u> and that noise shall comply with the limits set down in Table 1 of <del>S6803P: 1984</del> including the appropriate adjustments included in Section 6.1 of that Standard ...'	The Agency agrees to the proposed amendment.
	5716-2739	Amend Condition 4(iv)(a) to read: '...a. The matters referred to in paragraph 2.1.1(a) to (e) of <del>S6803P: 1984 The Measurement and Assessment of Noise from Construction, Maintenance and Demolition Work</del> <u>NZS 6803: 1999 "Acoustics - Construction noise"</u> .'	The Agency agrees to the proposed amendment.
	5716-2740	Amend Condition 4(iv)(c) to read: 'c. Noise monitoring...(by reference to <del>S6803P: 1984</del> <u>NZS 6803: 1999 'Acoustics - Construction noise'</u> ).	The Agency agrees to the proposed amendment.
6757 State Highway 1 - North Shore Busway	5716-2741	Amend Condition 7.1 to read: '7.1 The project shall...within the <del>Transit NZ Guidelines for the Management of Traffic Noise for State Highway Improvements</del> <u>New Zealand Transport Agency's State highway construction and maintenance noise and vibration guide, August 2013 and...</u> '	The Agency does not support and the Council has agreed not to pursue the proposed amendment.
	5716-2742	Amend Condition 7.3 to read: '7.3 The Requiring Authority...with <del>NZS6803P:1984 'The Measurement and Assessment of Noise from Construction, Maintenance and Demolition Work'</del> <u>NZS 6803: 1999 'Acoustics - Construction noise'</u> .'	The Agency agrees to the proposed amendment.

## Annexure B - NZ Transport Agency Designation Council Submission Table Updated 11/02/2016

	5716-2743	Amend Condition 7.7 to read: '7.7 Where practicable, acoustic barriers required to meet <del>Transit Noise Guidelines</del> <u>New Zealand Transport Agency's State highway construction and maintenance noise and vibration guide, August 2013 in particular...</u> '	The Agency does not support and the Council has agreed not to pursue the proposed amendment.
	5716-2744	Amend Condition 7.9 to read: '7.9...requirements of The New Zealand Building Code, Clause <del>€4 G4.</del> '	The Agency agrees to the proposed amendment.
6758 State Highway 1 - Constellation Drive Station	5716-2745	Amend Condition 7.1 to read: '7.1 The project shall...within the <del>Transit NZ Guidelines for the Management of Traffic Noise for State Highway Improvements</del> <u>New Zealand Transport Agency's State highway construction and maintenance noise and vibration guide, August 2013 and...</u> '	The Agency does not support and the Council has agreed not to pursue the proposed amendment.
	5716-2746	Amend Condition 7.3 to read: '7.3 The Requiring Authority...with <del>NZS6803P:1984 "The Measurement and Assessment of Noise from Construction, Maintenance and Demolition Work"</del> <u>NZS 6803: 1999 "Acoustics – Construction noise"</u> .	The Agency agrees to the proposed amendment.
	5716-2747	Amend Condition 7.7 to read: '7.7 Where practicable, acoustic barriers required to meet <del>Transit Noise Guidelines</del> <u>New Zealand Transport Agency's State highway construction and maintenance noise and vibration guide, August 2013 in particular...</u> '	The Agency does not support and the Council has agreed not to pursue the proposed amendment.
	5716-2748	Amend Condition 7.9 to read: '7.9...requirements of The New Zealand Building Code, Clause <del>€4 G4.</del> '	The Agency agrees to the proposed amendment.
	5716-2749	Amend Condition 2.1 to read: '2.1 The highway shall be designed in accordance with <del>Transit New Zealand's Guidelines for the Management of Traffic Noise – State Highway Improvements, November 1994</del> <u>New Zealand Transport Agency's State highway construction and maintenance noise and vibration guide, August 2013. Where...</u> '	The Agency does not support and the Council has agreed not to pursue the proposed amendment.
6761 State Highway 1 - Silverdale to Puhoi	5716-2750	Amend Condition 2.2 to read: '...2.2 Construction noise...in accordance with <del>NZS6803P:1984 – The Measurement and Assessment of Noise from Construction, Maintenance and Demolition Work</del> <u>NZS 6803: 1999 "Acoustics – Construction noise"</u> .'	The Agency agrees to the proposed amendment.

## Annexure B - NZ Transport Agency Designation Council Submission Table Updated 11/02/2016

6764 State Highway 1 Road Widening - Hudson Road, Warkworth	5716-2751	Amend Condition 4.4 to read: '4.4 The NMP shall...with the NZTA (Transit New Zealand) <del>"Guidelines for the Management of Traffic Noise - State Highway Improvements"</del> , (December 1999) <u>New Zealand Transport Agency's State highway construction and maintenance noise and vibration guide, August 2013.</u> '	The Agency does not support and the Council has agreed not to pursue the proposed amendment.
	5716-2752	Amend Condition 8.1 to read: '8.1...b. NZTA's <del>"Urban Design Implementation Principles"</del> (2006) <u>"Urban Design Policy" (2007).</u> '	The Agency agrees to the proposed amendment, but notes that the Agency's latest design guidelines are called 'Bridging the Gap' (2013) and the Agency will amend the redline accordingly. The condition relates to the preparation of a UDLMP and is in any event already spent.
6766 State Highway 16 - Hobsonville to Wellsford	5716-2753	Amend extent of designation to include the small wedge of State highway 16 North of Helensville (adjacent to Lot 1 DP 184224 [280 Kaipara Coast Highway, Mount Rex]).	The Agency & Council have agreed that the Agency will produce a shape file of its designation to resolve mapping issues.
	5716-2754	Amend the label on the maps of the portion of SH16 just north of Helensville to Wellsford from '6763' to 6766'	The Agency agrees to the proposed amendment (and Council will implement the amendment).
6767 SH 17 Silverdale Interchange)	5716-2755	Amend the label on the maps of the eastern side of the Silverdale Interchange from '6767' to '6759'.	The Agency agrees to the proposed amendment (and Council will implement the amendment).
6768 State Highway 16 Road Widening - Kumeu/Huapei	5716-2756	Delete attachment drawings and replace with updated drawings to reflect the areas of the designation removed in the part removal of the designation by NZTA in 2012.	The Agency agrees to the proposed deletion but then Parties agree that replacement maps are unnecessary given the standard of mapping in the Unitary Plan.

## Annexure C – NZ Transport Agency Designation Council Correction Table

COUNCIL MINOR CORRECTIONS			
Designation	Correction	Relief Sought	Agreed Position
6700 State Highway 1 – Drury to Bombay 6701 State Highway 1 – Bombay 6702 State Highway 1 – Bombay to Waikato District Council boundary 6703 State Highway 1 – Bombay On-ramp	Incorrect formatting	Revise text in table to: East of Great South Road	The Agency agrees to the proposed amendment.
6704 State Highway 22 – Karaka to Pukekohe 6705 State Highway 22 Road Widening – Karaka to Pukekohe 6706 State Highway 1 – Takanini to Drury 6707 State Highway 22 – Karaka to Takanini 6708 State Highway 20 – Manukau City to Wiri and Mange	Mapping errors	Mapping of extent of designation amended to be consistent with operative plan	The Agency & Council have agreed that the Agency will produce a shape file of its designation to resolve mapping issues.
6709 State Highway 20 – Manukau Harbour Crossing to Mangere	Update the Requiring Authority name from Transit New Zealand to New Zealand Transport Agency (NZTA)	Amend conditions 1, 9, 11, 23, 30, 42, 50	The Agency agrees to the proposed amendment.
	Incorrect referencing	Updated reference to Manukau City Council throughout document	The Agency agrees to the proposed amendment.



## Annexure C – NZ Transport Agency Designation Council Correction Table

	Mapping errors	Mapping of extent of designation amended to be consistent with operative plan	The Agency & Council have agreed that the Agency will produce a shape file of its designation to resolve mapping issues.
6710 State Highway 20 – Vicinity of Manukau Harbour Crossing	Update the Requiring Authority name from Transit New Zealand to New Zealand Transport Agency (NZTA)	Amend conditions 1, 9, 11, 23, 30, 42, 50	The Agency agrees to the proposed amendment.
	Incorrect referencing	Updated reference to Manukau City Council throughout document	The Agency agrees to the proposed amendment.
6711 (Revoked section of SH 20)	The designation label for a section of revoked SH 20 (6711) remains located on the section of the current SH 20, this is incorrect as this designation has been rolled back in the Auckland Council District Operative Plan (Manukau Section). Designation 6711 does not exist in the PAUP.	Remove designation and label 6711 from revoked section of SH 20 between Manukau Station Road and Wiri Station Road.	The Agency agrees to the proposed amendment.
6712 State Highway 20A – Airport Motorway	There is an error in condition 7 and heading above condition 8.	Amend condition 7: 7. A Landscape Management Plan prepared by a suitably.....to the satisfaction of the Manager, Resource <u>Consents and Compliance</u> .	The Agency agrees to the proposed amendment.
		Delete heading <del>Consents and Compliance</del> above condition 8.	
	Incorrect referencing	Updated reference to Manukau City Council throughout document	The Agency agrees to the proposed amendment (and has also corrected references to ARTA and ARC).

## Annexure C – NZ Transport Agency Designation Council Correction Table

6713 State Highway 20A – George Bolt Memorial Drive	There is an error in condition 7 and heading above condition 8.	Amend condition 7: 7. A Landscape Management Plan prepared by a suitably.....to the satisfaction of the Manager, Resource <u>Consents and Compliance</u> . Delete heading <del>Consents and Compliance</del> above condition 8.	The Agency agrees to the proposed amendment.
	Incorrect referencing	Updated reference to Manukau City Council throughout document	The Agency agrees to the proposed amendment.
6714 State Highway 1 – Manukau City Centre to Takanini 6715 State Highway 1 – East Tamaki Road Interchange	Incorrect referencing	Revise text in table to: Auckland Council District <del>p</del> Plan	The Agency agrees to the proposed amendment.
6716 State Highway 20 – Manukau City Centre to Wiri	Incorrect referencing	Updated reference to Manukau City Council throughout document	The Agency agrees to the proposed amendment.
	Formatting error	Condition 7 Move a paragraph 24 hour access to join the above line	The Agency agrees to the proposed amendment.
6717 State Highway 20B – State Highway 20 to Auckland International Airport	Formatting error	Amend State Highway 20 <del>B</del> <sub>B</sub> in the location description	The Agency agrees to the proposed amendment.
	Incorrect referencing	Updated reference to Manukau City Council throughout document	The Agency agrees to the proposed amendment.
6718 State Highway 1 – Auckland Harbour Bridge to Otahuhu 6719 State Highway 1 – Shelly Beach Priority Lane 6720 State Highway 1 – Newmarket	Numbering is not consecutive or consistent with other designations	Update numbering throughout text and correct internal references accordingly.	The Agency does not support and the Council has agreed not to pursue the proposed amendment.
	Outdated references	References to ‘Auckland City Council’ or ‘ARC’ should be replaced with “Auckland Council”	The Agency agrees to the proposed amendment.
	Outdated references	Amend reference to ‘Auckland <del>Regional</del> Transport Authority’	The Agency agrees to the proposed amendment.

## Annexure C – NZ Transport Agency Designation Council Correction Table

	Outdated references	Amend 'District Plan' to 'Unitary Plan'	The Agency agrees to the proposed amendment.
	Outdated references	Change reference “Auckland City Environments arborists” to ”Auckland Council arborist”	The Agency agrees to the proposed amendment.
	Typographical error.	58a <sub>2</sub> Advising the options available ...	The Agency agrees to the proposed amendment.
6721 State Highway 1 – Victoria Park Tunnel	Numbering is not consecutive or consistent with other designations	Update numbering throughout text and correct internal references accordingly.	The Agency does not support and the Council has agreed not to pursue the proposed amendment.
	Outdated references	Replace reference to ‘Auckland City Council’ to the ‘Auckland Council’	The Agency agrees to the proposed amendment.
	Outdated references	Reference to designations from the operative plan need to be changed to correspond to Unitary Plan referencing.	The Agency agrees to the proposed amendment.
	Outdated references	Refine requirement for arborist to ‘local and sports parks’ in 10.1	The Agency agrees to the proposed amendment.
	Outdated references	Replace ARTA with Auckland Transport	The Agency agrees to the proposed amendment.
	Outdated references	8.a... approved by the Auckland City Council ( <del>Group Manager City Planning</del> Chief Planning Officer)	The Agency agrees to the proposed amendment.
	Outdated references	Amend references to ‘Transit New Zealand’ (or ‘Transit’) and replace with ‘New Zealand Transport Agency’ (or ‘NZTA’).	The Agency agrees to the proposed amendment.
	Outdated references	Amend 'Auckland City Arborist' to 'Auckland Council Arborist'	The Agency agrees to the proposed amendment.
6722 State Highway 16 – Waterview Connection causeway to Patiki Road	Numbering is not consecutive or consistent with other designations	Update numbering through text and correct internal references accordingly.	The Agency does not support and the Council has agreed not to pursue the proposed amendment.
	Outdated reference	Amend reference from ‘ARC’ to 'Auckland Council'	The Agency agrees to the proposed amendment.

## Annexure C – NZ Transport Agency Designation Council Correction Table

6723 State Highway 16 – Waterview Connection Waterview to Western Springs 6724 State Highway 16 – Avondale	Numbering is not consecutive or consistent with other designations	Update numbering through text and correct internal references accordingly.	The Agency does not support and the Council has agreed not to pursue the proposed amendment.
	Outdated reference	Amend references to ‘Transit New Zealand’ (or ‘Transit’) and replace with ‘New Zealand Transport Agency’ (or ‘NZTA’).	The Agency agrees to the proposed amendment.
	Label Attachment heading.	<u>Figure 1</u> : Motorway Interchange Ramps connecting Rosebank Peninsula with the North-western Motorway	The Agency agrees to the proposed amendment.
	Outdated reference	Amend reference from Auckland City Council to Auckland Council	The Agency agrees to the proposed amendment.
6725 State Highway 16 – Avondale	Numbering is not consecutive or consistent with other designations	Update numbering through text and correct internal references accordingly.	The Agency does not support and the Council has agreed not to pursue the proposed amendment.
	Outdated reference	Amend references to ‘Transit New Zealand’ (or ‘Transit’) and replace with ‘New Zealand Transport Agency’ (or ‘NZTA’).	The Agency agrees to the proposed amendment.
	Outdated reference	Amend reference from Auckland City Council to Auckland Council	The Agency agrees to the proposed amendment.
6726 State Highway 20 – Waterview Connection Great North Road 6727 State Highway 1 – Newmarket Viaduct Height Restriction 6728 State Highway 20 – Waterview Connection Mt Roskill to Waterview	Numbering is not consecutive or consistent with other designations	Update numbering through text and correct internal references accordingly.	The Agency does not support and the Council has agreed not to pursue the proposed amendment.
	Outdated reference	Amend references to ‘Transit New Zealand’ (or ‘Transit’) and replace with ‘New Zealand Transport Agency’ (or ‘NZTA’).	The Agency agrees to the proposed amendment.

## Annexure C – NZ Transport Agency Designation Council Correction Table

6729 State Highway 20 and Railway – Mt Roskill 6730 State Highway 20 – Waterview Connection Mt Roskill 6731 State Highway 20 – Hillsborough to Mt Roskill	Outdated reference	Amend references from 'ARC' or 'Auckland Regional Council' and 'Auckland City Council' to 'Auckland Council'	The Agency agrees to the proposed amendment.
6732 State Highway 20 – Hillsborough to Mt Roskill	Amend location	Location: State Highways 16 from Westgate...	The Agency agrees to the proposed amendment.
6733 State Highway 20 – Road Access Mt Roskill	Outdated reference	Delete the 46 references to 'Transit New Zealand' (or 'Transit') and replace with 'New Zealand Transport Agency' (or 'NZTA').	The Agency agrees to the proposed amendment.
6734 State Highway 1 – Otahuhu Interchange 6735 State Highway 1 – Victoria Park Tunnel	Outdated reference	Delete the 23 references to 'Waitakere City Council' (or 'Council') and replace with 'Auckland Council'.	The Agency agrees to the proposed amendment.
6736 State Highway 1 and 16 – Central Motorway Junction, Auckland Central 6738 State Highway 16 – Te Atatu	Outdated reference	...ii. That a detailed Noise Mitigation Plan shall be prepared by a suitably qualified noise consultant in consultation with the <del>Director of Planning, Waitakere City Council</del> <u>Manager Resource Consents, Auckland Council</u> . The Noise Mitigation Plan shall be submitted to the <del>Director of Planning, Waitakere City Council</del> <u>Manager Resource Consents, Auckland Council</u> prior to construction.	The Agency agrees to the proposed amendment.
6740 State Highway 16 – Westgate to Whenuapai 6741 State Highway 16 and 18 – Westgate to Whenuapai and Hobsonville	Outdated reference	...on such heritage projects within the broader <u>former</u> Waitakere City area...	The Agency agrees to the proposed amendment.

## Annexure C – NZ Transport Agency Designation Council Correction Table

6742 State Highway 16 – Henderson to Massey 6743 State Highway 16 – Massey to Westgate 6744 State Highway 16 – Westgate 6747 Motorway Administration and Maintenance – Northcote	Incorrect number in table	Amend: <del>6746</del> <u>6747</u>	The Agency agrees to the proposed amendment.
6748 Auckland Harbour Bridge Works Depot and Anchorage 6749 Auckland Harbour Bridge Works Depot and Anchorage 6750 State Highway 1 – Auckland Harbour Bridge to Albany	Outdated reference	...2. That should <del>Transit</del> <u>New Zealand Transport Agency</u> construct additional lanes...	The Agency agrees to the proposed amendment.
6751 State Highway 1 – Albany 6752 (SH 17)	Inconsistent labelling	6756 State Highway 18 – Upper Harbour Highway	The Agency agrees to the proposed amendment.
6753 State Highway 18 – Rosedale 6756 State Highway 18 – Upper Harbour Highway	Outdated reference	Delete the 51 references to ‘Transit New Zealand’ (or ‘Transit’) and replace with ‘New Zealand Transport Agency’ (or ‘NZTA’).	The Agency agrees to the proposed amendment.
	Outdated reference	Delete the 17 references to ‘North Shore City Council’, ‘Auckland Regional Council’ (or ‘Council’) and replace with ‘Auckland Council’	The Agency agrees to the proposed amendment.
	Outdated reference	Delete the 6 references to the ‘Team Leader, Planning Services, North Shore City Council’ and replace with ‘Manager Resource Consents, Auckland Council’.	The Agency agrees to the proposed amendment.
	Outdated reference	...6. Visual Impact Mitigation i. A Landscape...and the <del>Director of Heritage, Auckland Regional Council</del> <u>Manager Heritage, Auckland Council</u> or nominated...	The Agency agrees to the proposed amendment.

## Annexure C – NZ Transport Agency Designation Council Correction Table

	Outdated reference	...iv. Within 12 months...determining the <del>United Networks Vector</del> appeal...in consultation with <del>United Networks Limited Vector</del> (or its successor)...	The Agency does not support and the Council has agreed not to pursue the proposed amendment.
	Outdated reference	...vi...the required linkages in the <del>Proposed North Shore District Plan</del> <u>Unitary Plan</u> and in...	The Agency agrees to the proposed amendment.
6757 State Highway 1 – North Shore Busway	Outdated reference	Delete the 13 references to ‘North Shore City Council’, ‘Auckland Regional Council’ (or ‘Council’) and replace with ‘Auckland Council’	The Agency agrees to the proposed amendment.
	Outdated reference	Delete the 11 references to ‘Transit New Zealand’ (or ‘Transit’) and replace with ‘New Zealand Transport Agency’ (or ‘NZTA’).	The Agency agrees to the proposed amendment.
	Outdated reference	...3.3 Approvals pursuant to condition 3.2a. shall be obtained from the <del>General Manager of Environmental Services, North Shore City Council</del> <u>Manger Resource Consents, Auckland Council</u> ,...	The Agency agrees to the proposed amendment.
6758 State Highway 1 – Constellation Drive Station	Outdated reference	Delete the 14 references to ‘North Shore City Council’, ‘Auckland Regional Council’ (or ‘Council’) and replace with ‘Auckland Council’	The Agency agrees to the proposed amendment.
	Outdated reference	Delete the 12 references to ‘Transit New Zealand’ (or ‘Transit’) and replace with ‘New Zealand Transport Agency’ (or ‘NZTA’).	The Agency agrees to the proposed amendment.
	Outdated reference	...3.3 Approvals pursuant to condition 3.2a. shall be obtained from the <del>General Manager of Environmental Services, North Shore City Council</del> <u>Manger Resource Consents, Auckland Council</u> ,...	The Agency agrees to the proposed amendment.
6759 State Highway 1 – Silverdale	Inconsistent labelling	Location: State Highway 1 at Silverdale interchange from Silverdale interchange to Wainui Road bridge, Silverdale	The Agency agrees to the proposed amendment.
6760 State Highway 1 – Redvale to Silverdale 6761 State Highway 1 – Silverdale to Puhoi	Outdated reference	Delete the 53 references to ‘Transit New Zealand’ (or ‘Transit’) and replace with ‘New Zealand Transport Agency’ (or ‘NZTA’).	The Agency agrees to the proposed amendment.
	Outdated reference	Delete the 3 references to ‘Rodney District Council’, ‘Auckland Regional Council’ (or ‘Council’) and replace with ‘Auckland Council’	The Agency agrees to the proposed amendment.
	Outdated reference	...1.2 That the...recommend to the <del>Transit New Zealand</del>	The Agency agrees to the proposed

## Annexure C – NZ Transport Agency Designation Council Correction Table

		Authority <u>New Zealand Transport Agency Board</u> that the...	amendment.
	Outdated reference	...1.3 That, prior to...and the <del>Operative Rodney District Plan Auckland Unitary Plan</del> , and...	Agree with proposed correction.
6762 Quarry – State Highway 1, Pohuehue 6763 State Highway 1 – Puhoi to Topuni 6764 State Highway 1 Road Widening – Hudson Road, Warkworth	Outdated reference	Delete the 4 references to ‘Resource Consents Manager of Rodney District Council’ and replace with ‘Manager Resource Consents, Auckland Council’.	The Agency agrees to the proposed amendment.
	Outdated reference	Delete the 15 references to ‘Rodney District Council’ (or ‘Council’) and replace with ‘Auckland Council’.	The Agency agrees to the proposed amendment.
	Indent alphabetical lists and format numbering throughout text.	Amend formatting throughout designation text and renumber internal references.	The Agency does not support and the Council has agreed not to pursue the proposed amendment.
6765 State Highway 1 – Wayby Valley Road, Wellsford	Outdated reference	...1. Conditions 2 to 12 inclusive are applicable only to the alteration to the designation ( <del>404B</del> ) <u>this section of SH1 (6765)</u> and not to the <u>SH1</u> designation in its entirety ( <del>404</del> ) and shall...	The Agency agrees to the proposed amendment.
	Change reference to “attachment 1” to “figure 1”	General 2 ...as shown in <u>Attachment Figure 1</u>	The Agency agrees to the proposed amendment.
	Outdated references	1...designation ( <del>404B</del> <u>6765</u> ) and not the designation in its entirety ( <del>404</del> <u>6763</u> )	The Agency agrees to the proposed amendment.
	Sentence should be on one line	Construction ...amendment and approval received there to prior to [same line] construction of the varied works.	The Agency agrees to the proposed amendment.
	Indent alphabetical lists and format numbering throughout text.	Amend formatting throughout designation text	The Agency does not support and the Council has agreed not to pursue the proposed amendment.
	Note should be on a new line	Construction ...on completion of the works [New line] Note: Engineering Plan approvals, monitoring of construction and processing...	The Agency agrees to the proposed amendment.
	Change title of attachments to be consistent with other	<del>Map in Rodney District Plan Appendix 15D: Chapter 15 p4</del> Figure 1: State Highway Wayby Road Intersection Land	The Agency agrees to the proposed amendment.



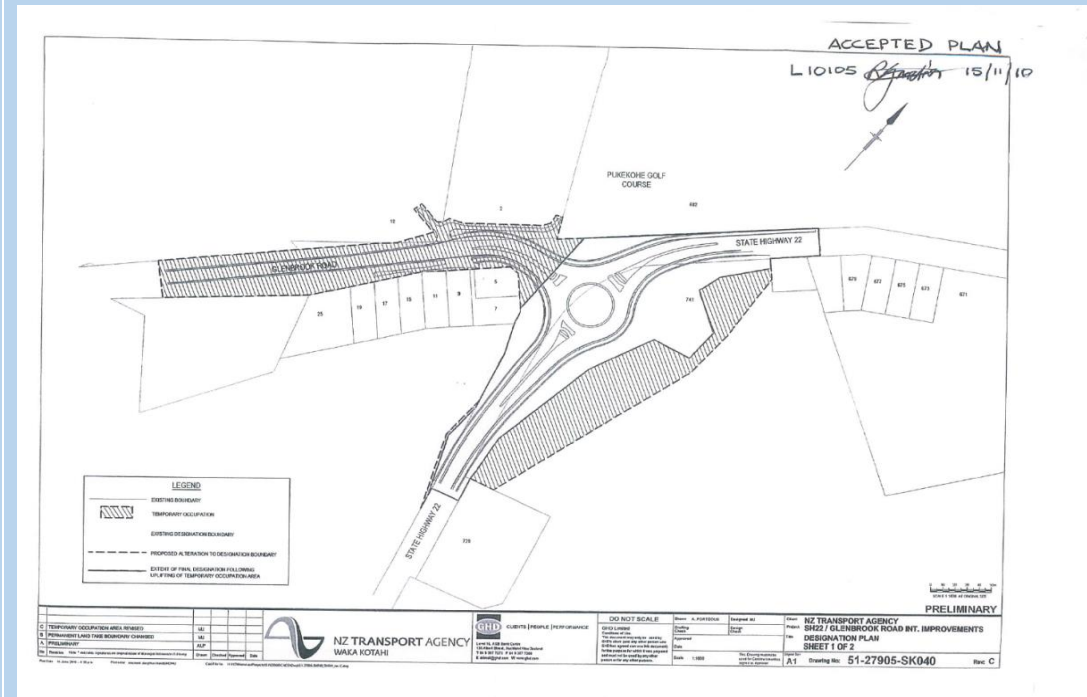
## Annexure C – NZ Transport Agency Designation Council Correction Table

	designations	Designation Plan.	
	Map is difficult to read due to size.	Update map	The Agency & Council have agreed that the Agency will produce a shape file of its designation to resolve mapping issues.
6766 State Highway 16 – Hobsonville to Wellsford 6767 SH 17 Silverdale Interchange) 6768 State Highway 16 Road Widening – Kumeu/Huapai	Change title of attachments consistent with other designations	Attachments <del>Sheet 1 (Drawing 1-3) and 2 (Drawing 1 only)</del> <u>Figure 1: Roads to be widened: Huapai</u>	The Agency agrees in principle to the proposed amendment but note that Council submission 5716-2756 seeks deletion of the current attachments so the parties agree that the change will not require implementation.
	Second attachment does not have a label	<u>Figure 2: Roads to be widened: Kumeu and Silverdale</u>	The Agency agrees in principle to the proposed amendment but note that Council submission 5716-2756 seeks deletion of the current attachments so the parties agree that the change will not require implementation.

DESIGNATION	DESCRIPTION	ASSESSMENT	
-------------	-------------	------------	--

6704  
1725- 438 Mapping Correction  
 Amend the 6704 designation boundary at the intersection of State Highway 22 and Glenbrook Road to reflect the amendment made in 2010 (LU 10105) for a proposed roundabout (by adding the hatched areas). Council has agreed with this correction with a similar submission point (5716-2709).

**Notice of Requirement Designation Alteration Plan**

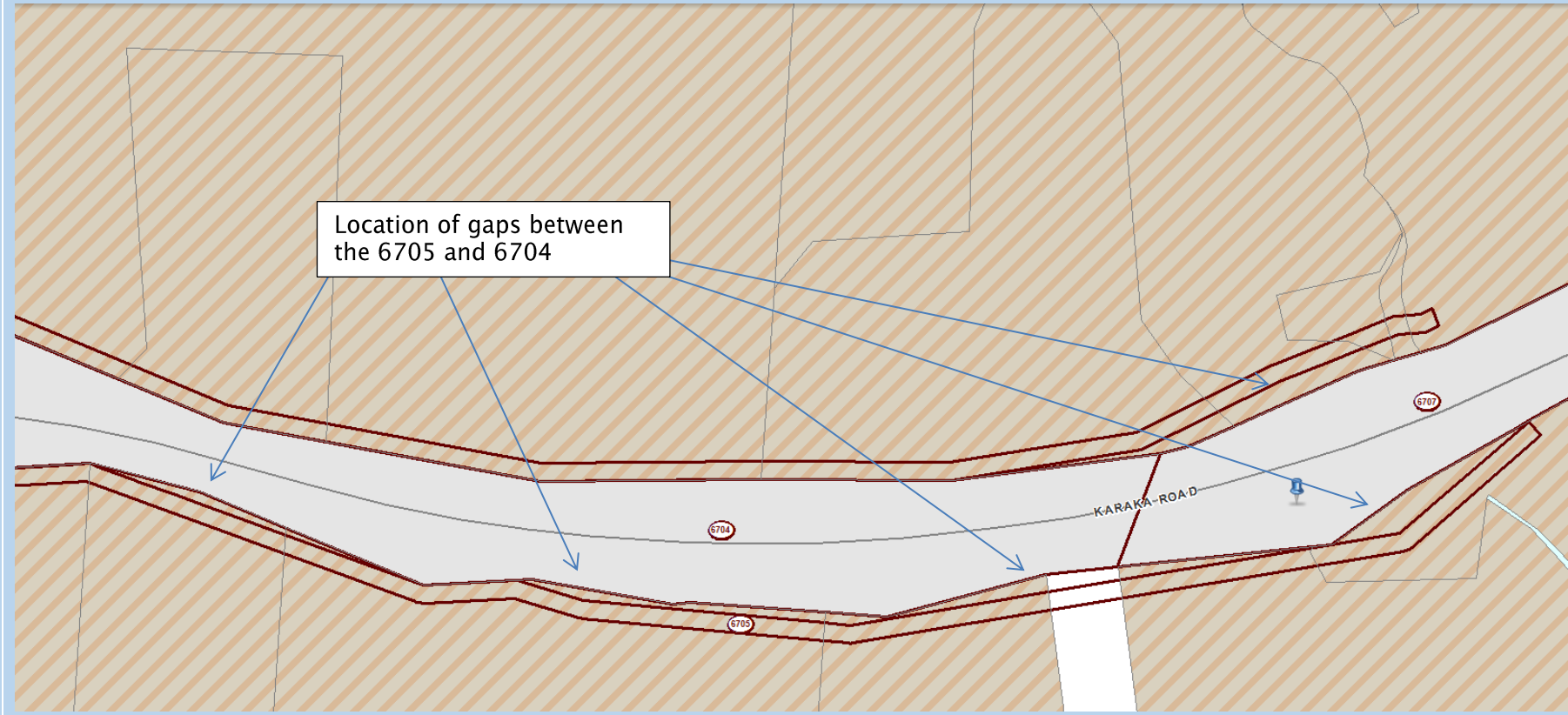


**PAUP Designation**




1725- 438 Mapping Correction  
 The State highway 22 designation (6704) boundary is incorrect and should follow the current boundary with the road widening designation (6705) removing the identified gaps between the two designations. Council has agreed with this correction with a similar submission point (5716-2708).

**PAUP Designation**



Annexure D – NZ Transport Agency Mapping Corrections Updated 11/02/2016

6709	<p><u>5716–2710 Minor Council Correction Submission</u> Amend references to Manukau City Council (and change to Auckland Council) throughout document.</p>	The Agency supports with this submission point.
	<p><u>5716–2711 Minor Council Correction Submission</u> Amend the mapping of extent of designation to be consistent with the Manukau Operative Plan.</p>	The Agency supports this submission point on principle however requires further information regarding the mapping corrections the Council is proposing.
6711	<p><u>1725–402 Mapping Correction</u> The Agency has submitted to remove the PAUP reference designation 6711 and replace it with the main SH 20 designation 6708. Designation 6711 has been revoked, and the area is actually part of designation 6708 and should be labelled appropriately. Through the minor correction table Council agrees with the Agency's submission point to remove the incorrect labelling.</p>	<p><b>PAUP Designation</b></p> 

6714

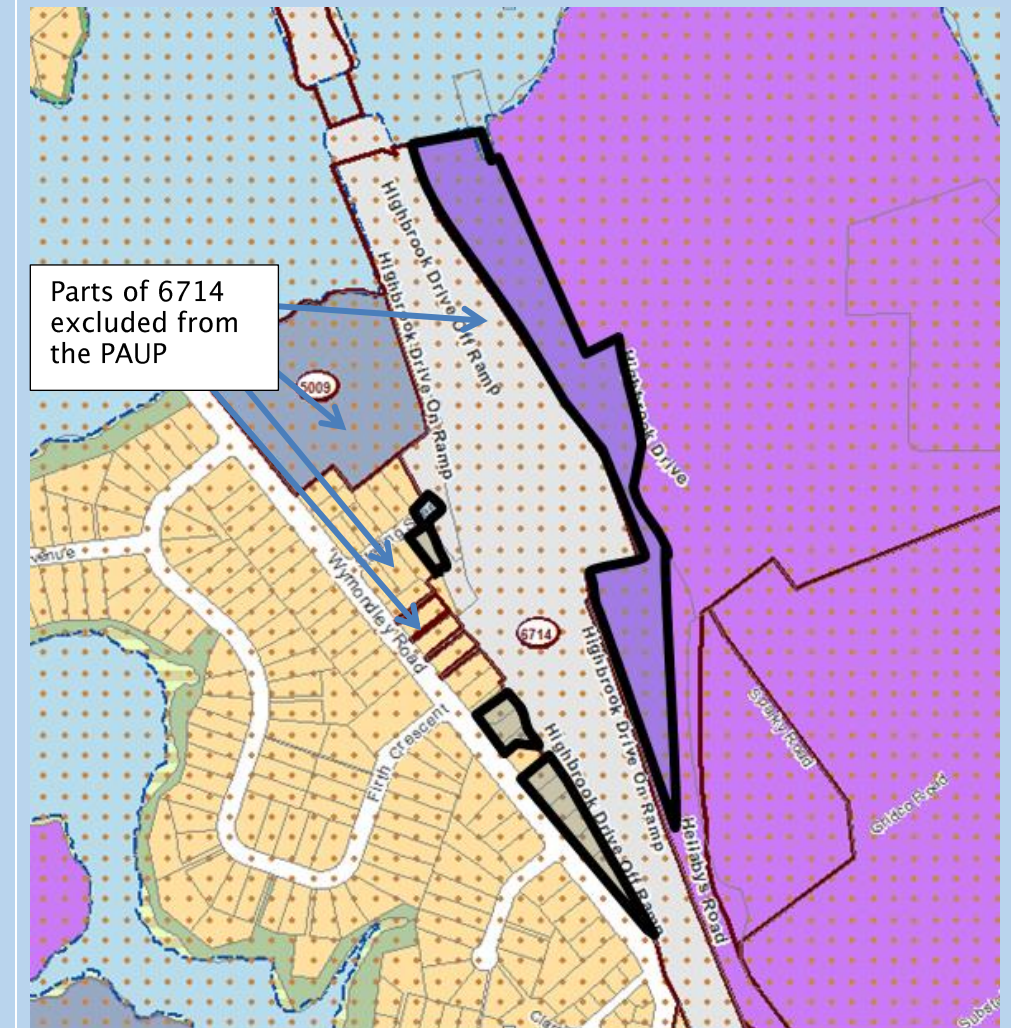
**1725-395 Mapping Correction**  
Submitted to amend 6714 to include missing sections of designation surrounding the Highbrook Road Interchange (see areas detailed on the adjacent PAUP map). These identified areas have not been rolled back and designations full extent should be correctly displayed on the PAUP maps.

The Agency has discussed this submission point with Council planners. While the Council does not consider that it is appropriate at this stage in the process for the Council to comment on changes to a designation stemming from submissions it has not made, the Council accepts that should the Panel recommend changes to the designation boundaries in accordance with the Agency's submission, it will be necessary as a consequential amendment to apply the Strategic Transport Corridor Zone over the land to which the amended designation applies.

**Existing Designation**



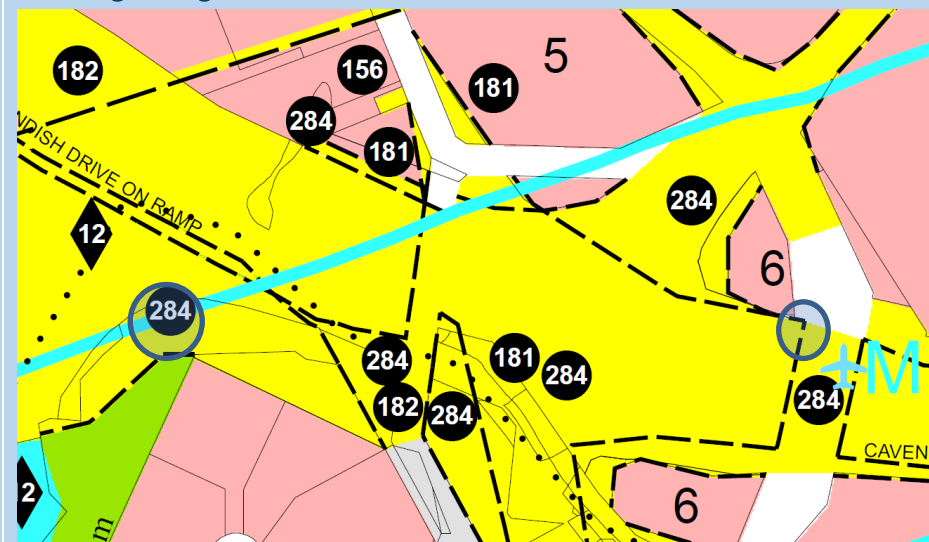
**PAUP Designation**



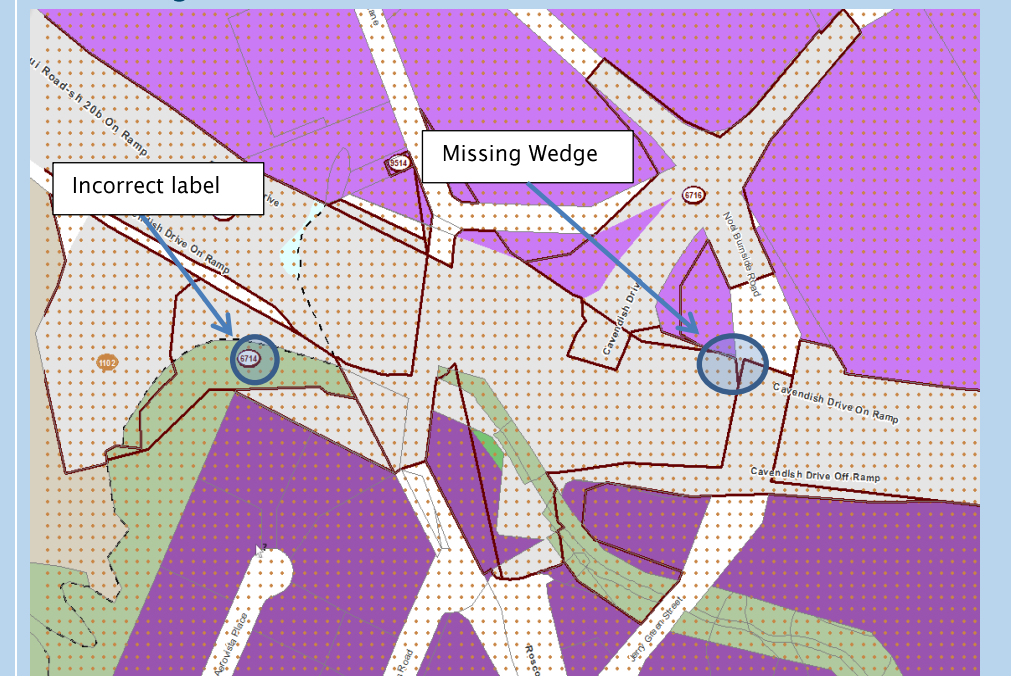
6716

**1725-439 Mapping Correction**  
Include in 6716 the small missing wedge on the Cavendish drive onramp (See circled area on adjacent map). Also the label for a section of designation on the eastern side of the interchange requires correction. Under the operative plan this area is designated 284 which corresponds to 6716 and should be labelled appropriately.  
Council has agreed with both corrections points with similar submission points (5716-2716 & 2715).

**Existing Designation**



**PAUP Designation**



Annexure D – NZ Transport Agency Mapping Corrections Updated 11/02/2016

6718 & 6722

1725-397 Mapping Correction

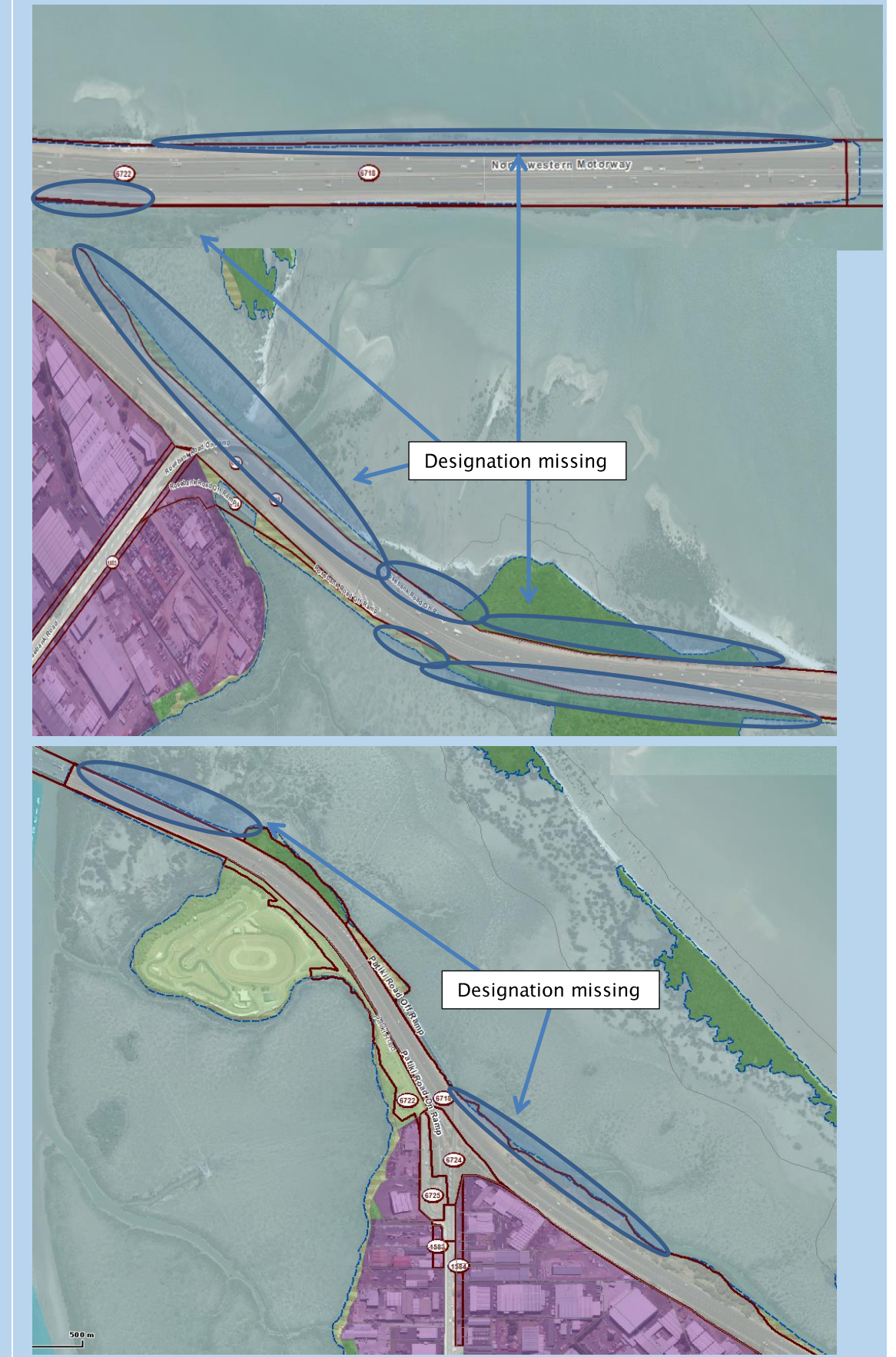
Both 6718 & 6722 cover a wider extent than that illustrated in the PAUP between the State Highway 16 causeway and Whau bridge. These designations require correction to align with the current Operative Plan.

The Agency has discussed this submission point with Council planners. While the Council does not consider that it is appropriate at this stage in the process for the Council to comment on changes to a designation stemming from submissions it has not made, the Council accepts that should the Panel recommend changes to the designation boundaries in accordance with the Agency's submission, it will be necessary as a consequential amendment to apply the Strategic Transport Corridor Zone over the land to which the amended designation applies.

Existing Designation



PAUP Designation



Annexure D – NZ Transport Agency Mapping Corrections Updated 11/02/2016

6741

1725-399 Mapping Correction

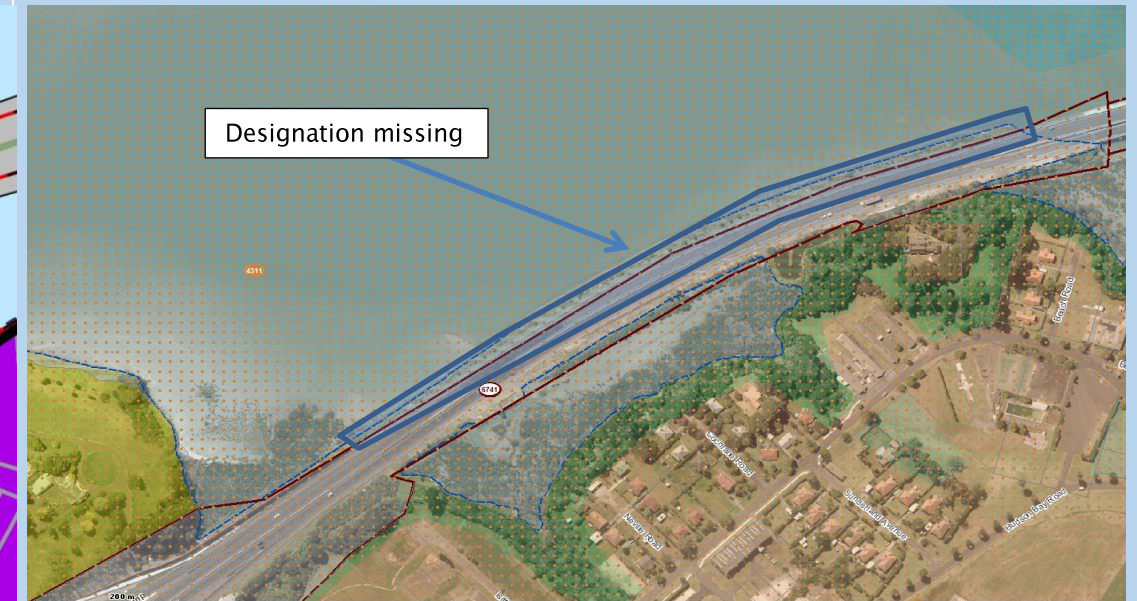
Part of the Agency's 6741 designation has been replaced with the Coastal Transition Zone. The designation (as set out in the Operative Plan) covers a wider extent than that illustrated in the PAUP and requires correction.

The Agency has discussed this submission point with Council planners. While the Council does not consider that it is appropriate at this stage in the process for the Council to comment on changes to a designation stemming from submissions it has not made, the Council accepts that should the Panel recommend changes to the designation boundaries in accordance with the Agency's submission, it will be necessary as a consequential amendment to apply the Strategic Transport Corridor Zone over the land to which the amended designation applies.

Existing Designation



PAUP Designation



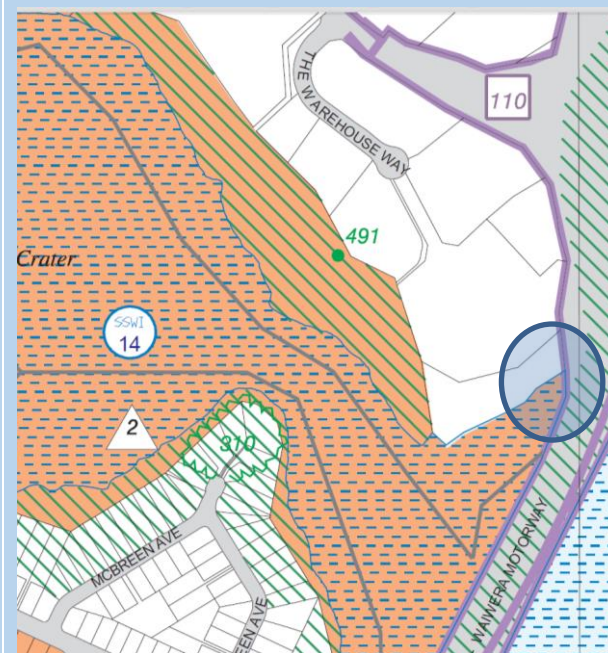
6750

1725- 400 Mapping Correction

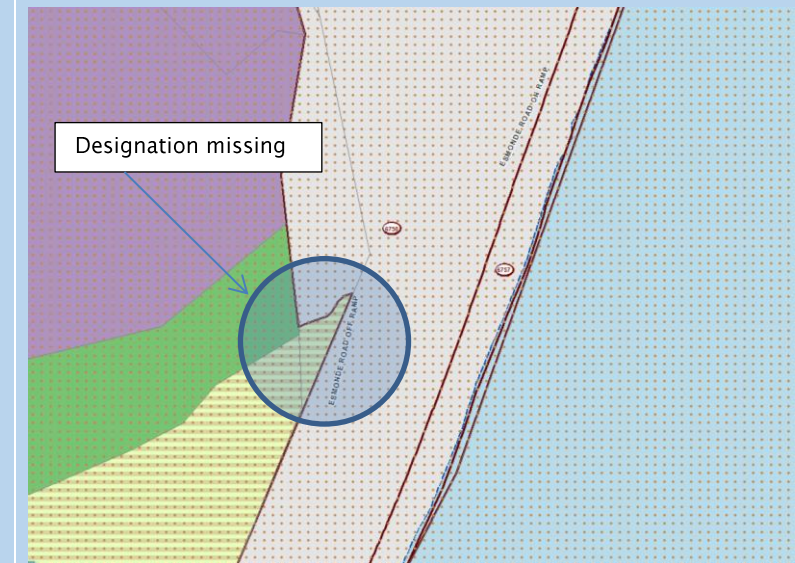
Part of the Agency's designation has been replaced with the Coastal Transition Zone. The aerial photography layer clearly shows the land area is above the MHWS and is occupied by the Esmonde Road Off Ramp and ancillary areas.

The Agency has discussed this submission point with Council planners. While the Council does not consider that it is appropriate at this stage in the process for the Council to comment on changes to a designation stemming from submissions it has not made, the Council accepts that should the Panel recommend changes to the designation boundaries in accordance with the Agency's submission, it will be necessary as a consequential amendment to apply the Strategic Transport Corridor Zone over the land to which the amended designation applies.

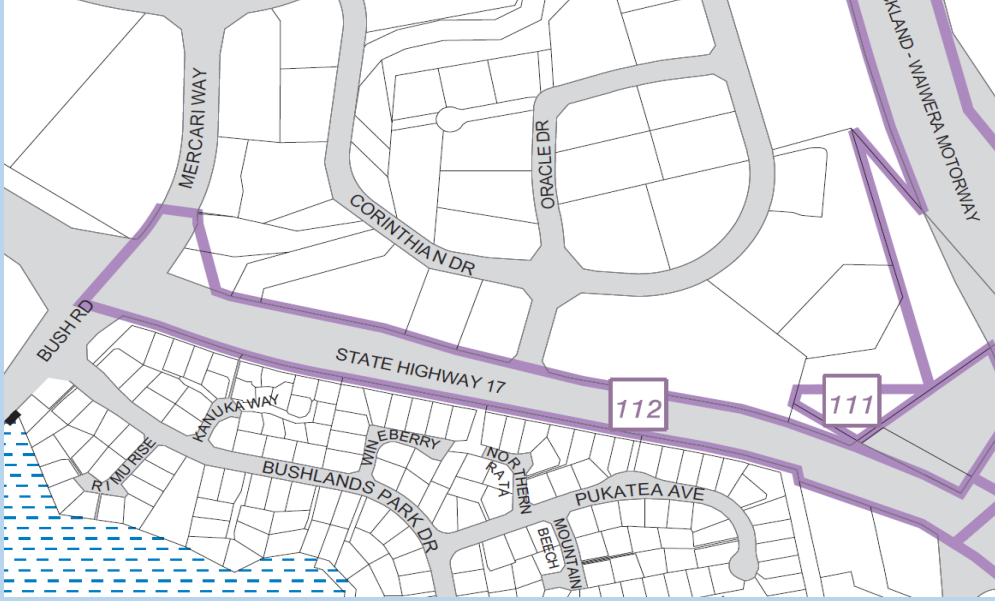
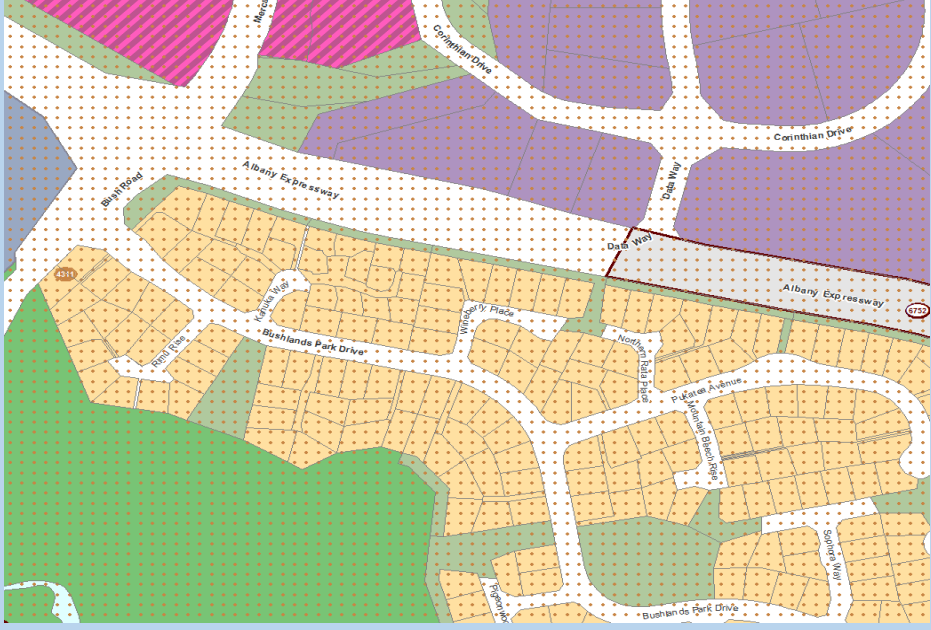
Existing Designation



PAUP Designation



Annexure D – NZ Transport Agency Mapping Corrections Updated 11/02/2016

<p>6751</p>	<p><u>1725-404 Text Correction</u>                  Designation 6752 should be relabelled designation 6751. 6752 is part of the revoked State highway 17 and should now form part of the State Highway 1 designation 6751 (as part of the State Highway 1 Greville road interchange) and should be relabelled appropriately. Council's submission (5716-2733) supports the proposed change.</p>	<p><u>Existing Designation</u></p> 	<p><u>PAUP Designation</u></p> 
<p>6752</p>	<p><u>1725-440 Mapping Correction</u>                  Correct designation to extend to Bush Road and Mercari Way intersection aligning with the Operative Plan for designation 6752 (which has not been rolled back).</p>		
<p>General</p>	<p><u>1725-406 Mapping Correction</u>                  The Agency submitted to correct the State highway designation in any locations where the coastal transition zone has replaced the designation and rolled back the boundary without consent contrary to the Operative Plan maps.</p> <p>The Agency has discussed this submission point with Council planners. While the Council does not consider that it is appropriate at this stage in the process for the Council to comment on changes to a designation stemming from submissions it has not made, the Council accepts that should the Panel recommend changes to the designation boundaries in accordance with the Agency's submission, it will be necessary as a consequential amendment to apply the Strategic Transport Corridor Zone over the land to which the amended designation applies. The Agency has resubmitted the Agency's designation GIS shape file with the correct designation boundaries which accurately reflect the Operative Plans designation maps</p>	<p>The Agency has discussed this matter with Council regarding this topic and the Council has agreed in the instances where the designation was altered and replaced with the coastal transition zone is an error has should be corrected. While the Council does not consider that it is appropriate at this stage in the process for the Council to comment on changes to a designation stemming from submissions it has not made, the Council accepts that should the Panel recommend changes to the designation boundaries in accordance with the Agency's proposed mapping correction, it will be necessary as a consequential amendment to apply the Strategic Transport Corridor Zone over the land to which the amended designation applies. This matter will be discussed further in the Agencies evidence on the Rezoning and Precincts topic 080.</p>	