

SEA_T_1141

Pt Allotment 22 PSH OF Maraetai

Pt Allotment 22 PSH OF Maraetai

SEA_T_1142

Pt Allotment 22 PSH OF Maraetai

Allotment 122 PSH OF Maraetai

Pt Allotment 22 PSH OF Maraetai






This map/plan is illustrative only and all information should be independently verified on site before taking any action. Copyright Auckland Council. Land Parcel Boundary information from LINZ (Crown Copyright Reserved). Whilst due care has been taken, Auckland Council gives no warranty as to the accuracy and completeness of any information on this map/plan and accepts no liability for any error, omission or use of the information. Height datum: Auckland 1946.

SEA_T_1142

Changes to SEA Overlay

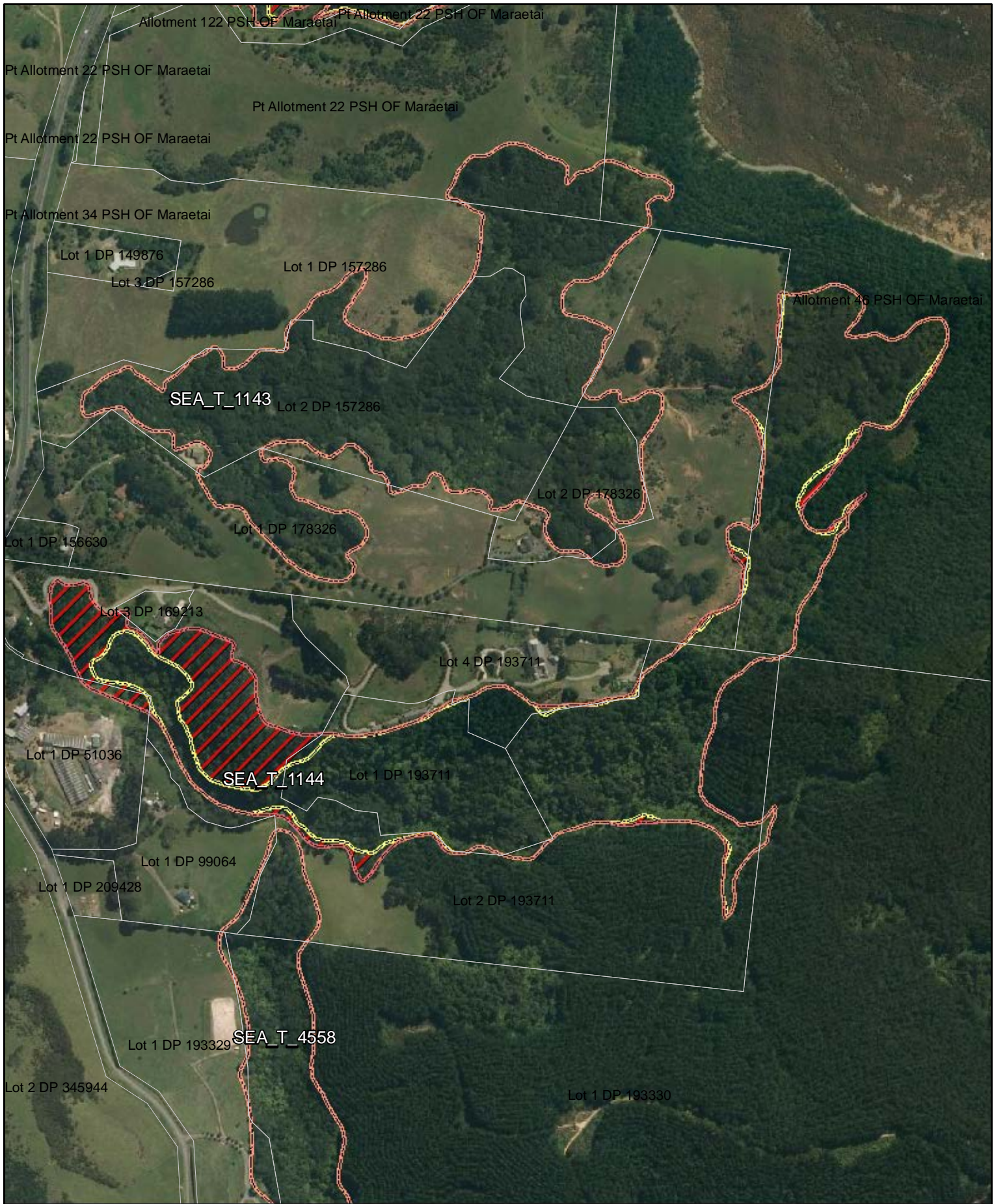
Date: October 2013

A4 @ 1:2,393

-  Parcel Boundaries
-  SEA Overlay - Notified Version
-  Proposed revised SEA boundary
-  SEA area recommended for exclusion
-  Coast Boundary MHWS10



Auckland Council
Te Kaunihera o Tāmaki Makaurau








This map/plan is illustrative only and all information should be independently verified on site before taking any action. Copyright Auckland Council. Land Parcel Boundary information from LINZ (Crown Copyright Reserved). Whilst due care has been taken, Auckland Council gives no warranty as to the accuracy and completeness of any information on this map/plan and accepts no liability for any error, omission or use of the information. Height datum: Auckland 1946.

SEA_T_1144

Changes to SEA Overlay

Date: October 2013

A4 @ 1:5,920

-  Parcel Boundaries
-  SEA Overlay - Notified Version
-  Proposed revised SEA boundary
-  SEA area recommended for exclusion
-  Coast Boundary MHWS10



Lot 3 DP 336024

Allotment 112 PSH OF Maraetai

Lot 3 DP 4797

SEA_T_1146

Lot 2 DP 153494

Lot 1 DP 102937

Lot 1 DP 102937






This map/plan is illustrative only and all information should be independently verified on site before taking any action. Copyright Auckland Council. Land Parcel Boundary information from LINZ (Crown Copyright Reserved). Whilst due care has been taken, Auckland Council gives no warranty as to the accuracy and completeness of any information on this map/plan and accepts no liability for any error, omission or use of the information. Height datum: Auckland 1946.

SEA_T_1146

Changes to SEA Overlay

A4 @ 1:1,703

Date: October 2013

-  Parcel Boundaries
-  SEA Overlay - Notified Version
-  Proposed revised SEA boundary
-  SEA area recommended for exclusion
-  Coast Boundary MHWS10



Auckland Council
Te Kaunihera o Tāmaki Makaurau








This map/plan is illustrative only and all information should be independently verified on site before taking any action. Copyright Auckland Council. Land Parcel Boundary information from LINZ (Crown Copyright Reserved). Whilst due care has been taken, Auckland Council gives no warranty as to the accuracy and completeness of any information on this map/plan and accepts no liability for any error, omission or use of the information. Height datum: Auckland 1946.

SEA_T_1153

Changes to SEA Overlay

Date: October 2013

A4 @ 1:2,191

-  Parcel Boundaries
-  SEA Overlay - Notified Version
-  Proposed revised SEA boundary
-  SEA area recommended for exclusion
-  Coast Boundary MHWS10










This map/plan is illustrative only and all information should be independently verified on site before taking any action. Copyright Auckland Council. Land Parcel Boundary information from LINZ (Crown Copyright Reserved). Whilst due care has been taken, Auckland Council gives no warranty as to the accuracy and completeness of any information on this map/plan and accepts no liability for any error, omission or use of the information. Height datum: Auckland 1946.

SEA_T_1154

Changes to SEA Overlay

Date: October 2013

A4 @ 1:1,027

-  Parcel Boundaries
-  SEA Overlay - Notified Version
-  Proposed revised SEA boundary
-  SEA area recommended for exclusion
-  Coast Boundary MHWS10










This map/plan is illustrative only and all information should be independently verified on site before taking any action. Copyright Auckland Council. Land Parcel Boundary information from LINZ (Crown Copyright Reserved). Whilst due care has been taken, Auckland Council gives no warranty as to the accuracy and completeness of any information on this map/plan and accepts no liability for any error, omission or use of the information. Height datum: Auckland 1946.

SEA_T_1156

Changes to SEA Overlay

Date: October 2013

A4 @ 1:800

-  Parcel Boundaries
-  SEA Overlay - Notified Version
-  Proposed revised SEA boundary
-  SEA area recommended for exclusion
-  Coast Boundary MHWS10



Lot 2 DP 312833

Lot 2 DP 19276

Pt Lot 2 DR 25528

SEA_T_1162






This map/plan is illustrative only and all information should be independently verified on site before taking any action. Copyright Auckland Council. Land Parcel Boundary information from LINZ (Crown Copyright Reserved). Whilst due care has been taken, Auckland Council gives no warranty as to the accuracy and completeness of any information on this map/plan and accepts no liability for any error, omission or use of the information. Height datum: Auckland 1946.

SEA_T_1162

Changes to SEA Overlay

Date: October 2013

A4 @ 1:1,152

-  Parcel Boundaries
-  SEA Overlay - Notified Version
-  Proposed revised SEA boundary
-  SEA area recommended for exclusion
-  Coast Boundary MHWS10



Auckland Council
Te Kaunihera o Tāmaki Makaurau








This map/plan is illustrative only and all information should be independently verified on site before taking any action. Copyright Auckland Council. Land Parcel Boundary information from LINZ (Crown Copyright Reserved). Whilst due care has been taken, Auckland Council gives no warranty as to the accuracy and completeness of any information on this map/plan and accepts no liability for any error, omission or use of the information. Height datum: Auckland 1946.

SEA_T_1166

Changes to SEA Overlay

Date: October 2013

A4 @ 1:3,041

-  Parcel Boundaries
-  SEA Overlay - Notified Version
-  Proposed revised SEA boundary
-  SEA area recommended for exclusion
-  Coast Boundary MHWS10










This map/plan is illustrative only and all information should be independently verified on site before taking any action. Copyright Auckland Council. Land Parcel Boundary information from LINZ (Crown Copyright Reserved). Whilst due care has been taken, Auckland Council gives no warranty as to the accuracy and completeness of any information on this map/plan and accepts no liability for any error, omission or use of the information. Height datum: Auckland 1946.

SEA_T_1172

Changes to SEA Overlay

Date: October 2013

A4 @ 1:1,506

-  Parcel Boundaries
-  SEA Overlay - Notified Version
-  Proposed revised SEA boundary
-  SEA area recommended for exclusion
-  Coast Boundary MHWS10










This map/plan is illustrative only and all information should be independently verified on site before taking any action. Copyright Auckland Council. Land Parcel Boundary information from LINZ (Crown Copyright Reserved). Whilst due care has been taken, Auckland Council gives no warranty as to the accuracy and completeness of any information on this map/plan and accepts no liability for any error, omission or use of the information. Height datum: Auckland 1946.

SEA_T_1177

Changes to SEA Overlay

Date: October 2013

A4 @ 1:3,059

-  Parcel Boundaries
-  SEA Overlay - Notified Version
-  Proposed revised SEA boundary
-  SEA area recommended for exclusion
-  Coast Boundary MHWS10










This map/plan is illustrative only and all information should be independently verified on site before taking any action. Copyright Auckland Council. Land Parcel Boundary information from LINZ (Crown Copyright Reserved). Whilst due care has been taken, Auckland Council gives no warranty as to the accuracy and completeness of any information on this map/plan and accepts no liability for any error, omission or use of the information. Height datum: Auckland 1946.

SEA_T_1178

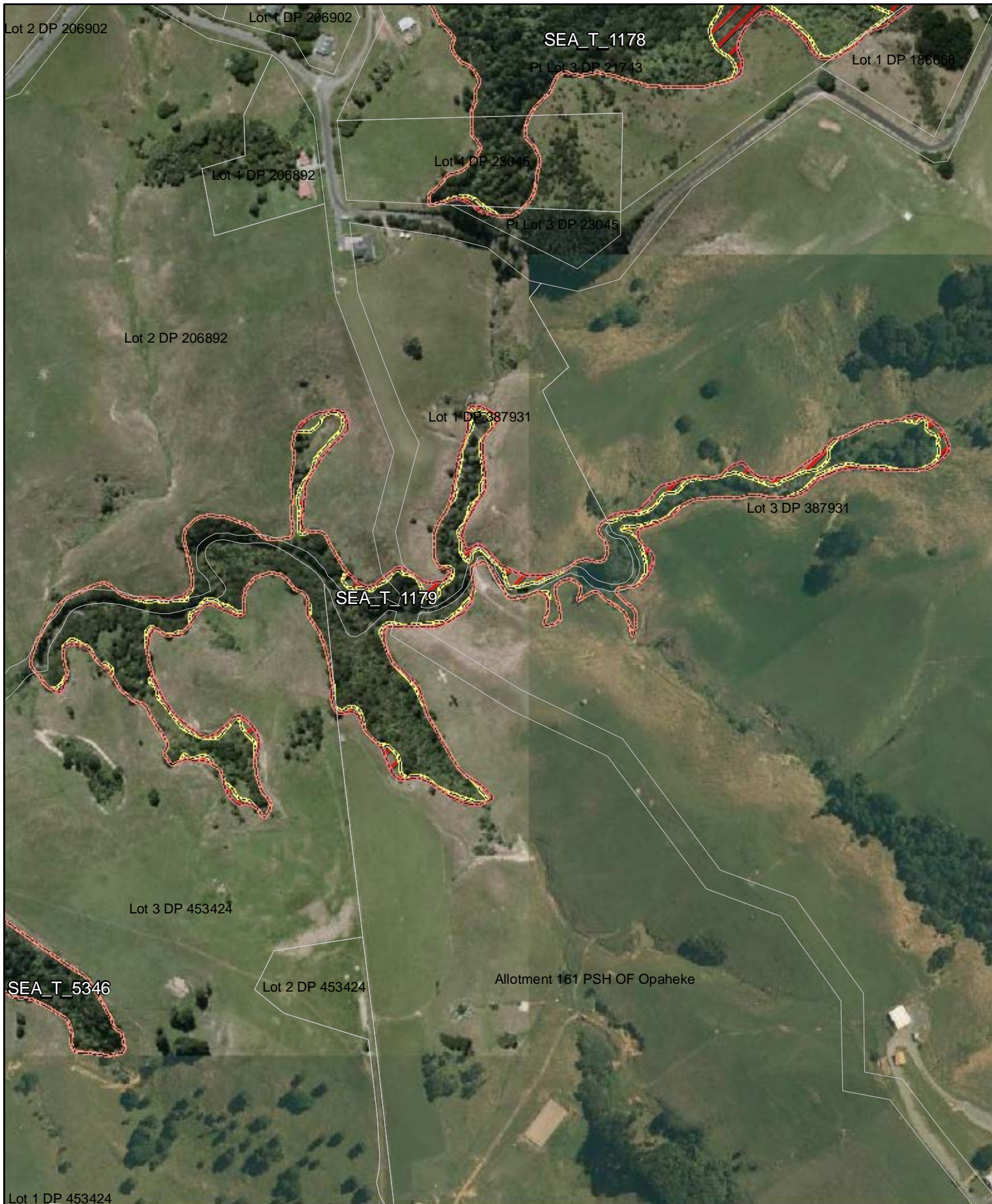
Changes to SEA Overlay

Date: October 2013

A4 @ 1:3,288

-  Parcel Boundaries
-  SEA Overlay - Notified Version
-  Proposed revised SEA boundary
-  SEA area recommended for exclusion
-  Coast Boundary MHWS10










This map/plan is illustrative only and all information should be independently verified on site before taking any action. Copyright Auckland Council. Land Parcel Boundary information from LINZ (Crown Copyright Reserved). Whilst due care has been taken, Auckland Council gives no warranty as to the accuracy and completeness of any information on this map/plan and accepts no liability for any error, omission or use of the information. Height datum: Auckland 1946.

SEA_T_1179

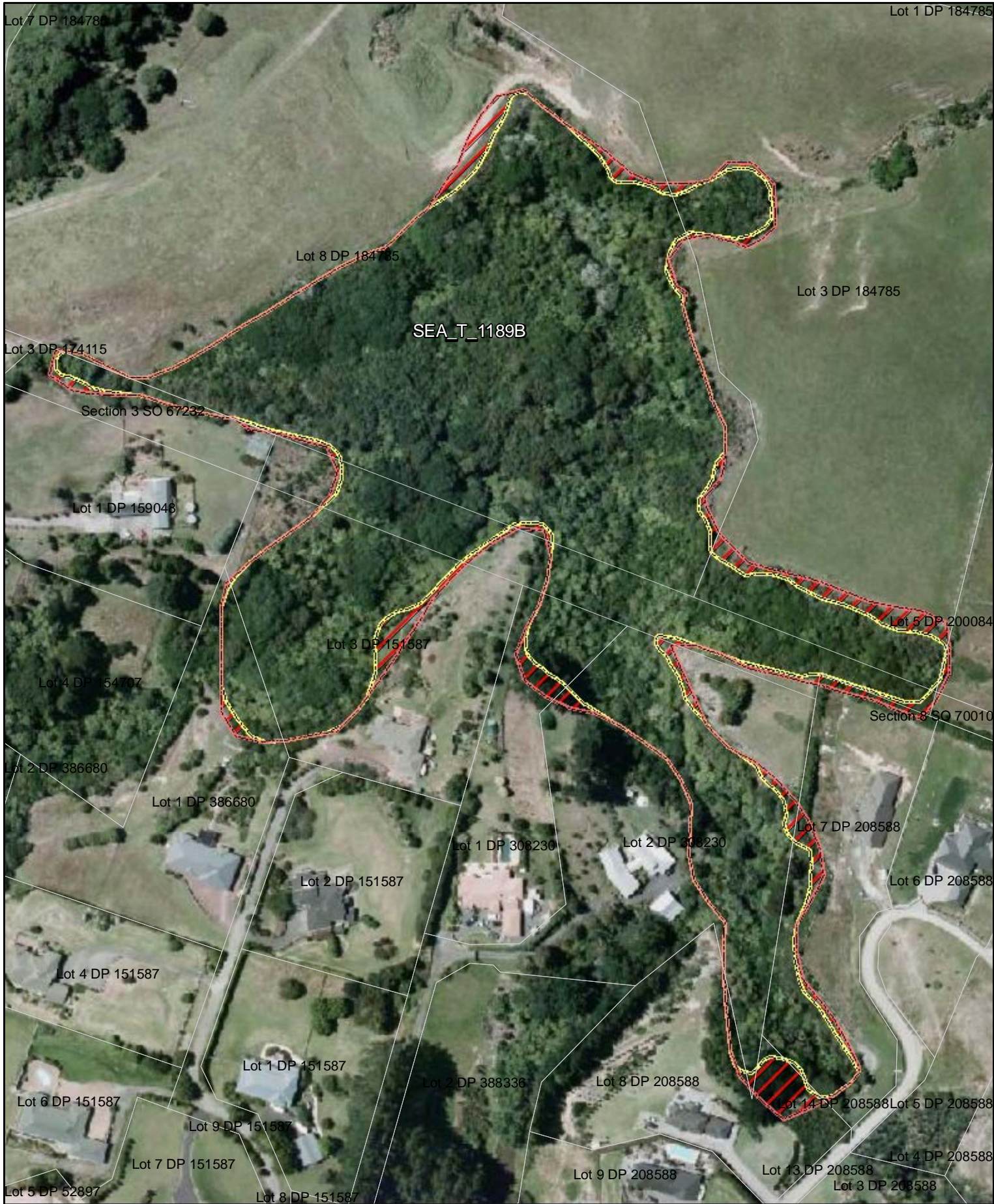
Changes to SEA Overlay

Date: October 2013

A4 @ 1:4,432

-  Parcel Boundaries
-  SEA Overlay - Notified Version
-  Proposed revised SEA boundary
-  SEA area recommended for exclusion
-  Coast Boundary MHWS10










This map/plan is illustrative only and all information should be independently verified on site before taking any action. Copyright Auckland Council. Land Parcel Boundary information from LINZ (Crown Copyright Reserved). Whilst due care has been taken, Auckland Council gives no warranty as to the accuracy and completeness of any information on this map/plan and accepts no liability for any error, omission or use of the information. Height datum: Auckland 1946.

SEA_T_1189B

Changes to SEA Overlay

Date: October 2013

A4 @ 1:1,952

-  Parcel Boundaries
-  SEA Overlay - Notified Version
-  Proposed revised SEA boundary
-  SEA area recommended for exclusion
-  Coast Boundary MHWS10










This map/plan is illustrative only and all information should be independently verified on site before taking any action. Copyright Auckland Council. Land Parcel Boundary information from LINZ (Crown Copyright Reserved). Whilst due care has been taken, Auckland Council gives no warranty as to the accuracy and completeness of any information on this map/plan and accepts no liability for any error, omission or use of the information. Height datum: Auckland 1946.

SEA_T_1190

Changes to SEA Overlay

Date: October 2013

A4 @ 1:1,218

-  Parcel Boundaries
-  SEA Overlay - Notified Version
-  Proposed revised SEA boundary
-  SEA area recommended for exclusion
-  Coast Boundary MHWS10










This map/plan is illustrative only and all information should be independently verified on site before taking any action. Copyright Auckland Council. Land Parcel Boundary information from LINZ (Crown Copyright Reserved). Whilst due care has been taken, Auckland Council gives no warranty as to the accuracy and completeness of any information on this map/plan and accepts no liability for any error, omission or use of the information.
Height datum: Auckland 1946.

SEA_T_1191

Changes to SEA Overlay

Date: October 2013

A4 @ 1:859

-  Parcel Boundaries
-  SEA Overlay - Notified Version
-  Proposed revised SEA boundary
-  SEA area recommended for exclusion
-  Coast Boundary MHWS10










This map/plan is illustrative only and all information should be independently verified on site before taking any action. Copyright Auckland Council. Land Parcel Boundary information from LINZ (Crown Copyright Reserved). Whilst due care has been taken, Auckland Council gives no warranty as to the accuracy and completeness of any information on this map/plan and accepts no liability for any error, omission or use of the information. Height datum: Auckland 1946.

SEA_T_1193

Changes to SEA Overlay

Date: October 2013

A4 @ 1:2,787

-  Parcel Boundaries
-  SEA Overlay - Notified Version
-  Proposed revised SEA boundary
-  SEA area recommended for exclusion
-  Coast Boundary MHWS10



Lot 2 DP 53630

Pt Allotment 139 PSH OF Pakuranga

SEA_T_1194

SEA_T_1195






This map/plan is illustrative only and all information should be independently verified on site before taking any action. Copyright Auckland Council. Land Parcel Boundary information from LINZ (Crown Copyright Reserved). Whilst due care has been taken, Auckland Council gives no warranty as to the accuracy and completeness of any information on this map/plan and accepts no liability for any error, omission or use of the information. Height datum: Auckland 1946.

SEA_T_1194

Changes to SEA Overlay

Date: October 2013

A4 @ 1:802

-  Parcel Boundaries
-  SEA Overlay - Notified Version
-  Proposed revised SEA boundary
-  SEA area recommended for exclusion
-  Coast Boundary MHWS10










This map/plan is illustrative only and all information should be independently verified on site before taking any action. Copyright Auckland Council. Land Parcel Boundary information from LINZ (Crown Copyright Reserved). Whilst due care has been taken, Auckland Council gives no warranty as to the accuracy and completeness of any information on this map/plan and accepts no liability for any error, omission or use of the information. Height datum: Auckland 1946.

SEA_T_1195

Changes to SEA Overlay

Date: October 2013

A4 @ 1:2,200

-  Parcel Boundaries
-  SEA Overlay - Notified Version
-  Proposed revised SEA boundary
-  SEA area recommended for exclusion
-  Coast Boundary MHWS10










This map/plan is illustrative only and all information should be independently verified on site before taking any action. Copyright Auckland Council. Land Parcel Boundary information from LINZ (Crown Copyright Reserved). Whilst due care has been taken, Auckland Council gives no warranty as to the accuracy and completeness of any information on this map/plan and accepts no liability for any error, omission or use of the information. Height datum: Auckland 1946.

SEA_T_1199

Changes to SEA Overlay

Date: October 2013

A4 @ 1:9,918

-  Parcel Boundaries
-  SEA Overlay - Notified Version
-  Proposed revised SEA boundary
-  SEA area recommended for exclusion
-  Coast Boundary MHWS10



Auckland Council
Te Kaunihera o Tāmaki Makaurau








This map/plan is illustrative only and all information should be independently verified on site before taking any action. Copyright Auckland Council. Land Parcel Boundary information from LINZ (Crown Copyright Reserved). Whilst due care has been taken, Auckland Council gives no warranty as to the accuracy and completeness of any information on this map/plan and accepts no liability for any error, omission or use of the information. Height datum: Auckland 1946.

SEA_T_2001

Changes to SEA Overlay


Date: October 2013

A4 @ 1:6,704

-  Parcel Boundaries
-  SEA Overlay - Notified Version
-  Proposed revised SEA boundary
-  SEA area recommended for exclusion
-  Coast Boundary MHWS10



Auckland Council
Te Kaunihera o Tāmaki Makaurau








This map/plan is illustrative only and all information should be independently verified on site before taking any action. Copyright Auckland Council. Land Parcel Boundary information from LINZ (Crown Copyright Reserved). Whilst due care has been taken, Auckland Council gives no warranty as to the accuracy and completeness of any information on this map/plan and accepts no liability for any error, omission or use of the information. Height datum: Auckland 1946.

SEA_T_2003

Changes to SEA Overlay

Date: October 2013

A4 @ 1:829

-  Parcel Boundaries
-  SEA Overlay - Notified Version
-  Proposed revised SEA boundary
-  SEA area recommended for exclusion
-  Coast Boundary MHWS10










This map/plan is illustrative only and all information should be independently verified on site before taking any action. Copyright Auckland Council. Land Parcel Boundary information from LINZ (Crown Copyright Reserved). Whilst due care has been taken, Auckland Council gives no warranty as to the accuracy and completeness of any information on this map/plan and accepts no liability for any error, omission or use of the information. Height datum: Auckland 1946.

SEA_T_2007

Changes to SEA Overlay

Date: October 2013

A4 @ 1:3,955

-  Parcel Boundaries
-  SEA Overlay - Notified Version
-  Proposed revised SEA boundary
-  SEA area recommended for exclusion
-  Coast Boundary MHWS10










This map/plan is illustrative only and all information should be independently verified on site before taking any action. Copyright Auckland Council. Land Parcel Boundary information from LINZ (Crown Copyright Reserved). Whilst due care has been taken, Auckland Council gives no warranty as to the accuracy and completeness of any information on this map/plan and accepts no liability for any error, omission or use of the information. Height datum: Auckland 1946.

SEA_T_2015

Changes to SEA Overlay

Date: October 2013

A4 @ 1:2,131

-  Parcel Boundaries
-  SEA Overlay - Notified Version
-  Proposed revised SEA boundary
-  SEA area recommended for exclusion
-  Coast Boundary MHWS10












This map/plan is illustrative only and all information should be independently verified on site before taking any action. Copyright Auckland Council. Land Parcel Boundary information from LINZ (Crown Copyright Reserved). Whilst due care has been taken, Auckland Council gives no warranty as to the accuracy and completeness of any information on this map/plan and accepts no liability for any error, omission or use of the information. Height datum: Auckland 1946.

SEA_T_2020

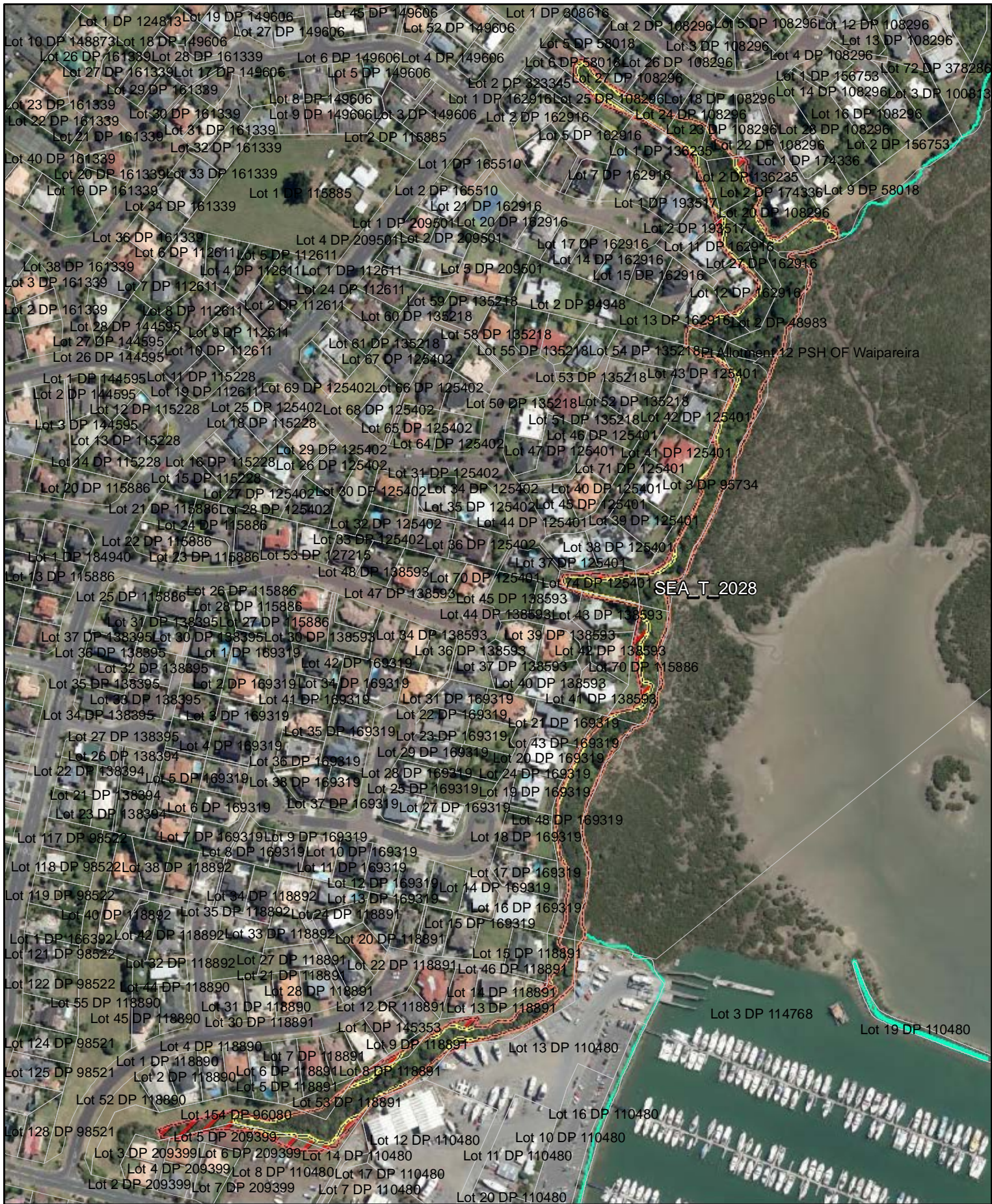
Changes to SEA Overlay

Date: October 2013

A4 @ 1:914

-  Parcel Boundaries
-  SEA Overlay - Notified Version
-  Proposed revised SEA boundary
-  SEA area recommended for exclusion
-  Coast Boundary MHWS10










This map/plan is illustrative only and all information should be independently verified on site before taking any action. Copyright Auckland Council. Land Parcel Boundary information from LINZ (Crown Copyright Reserved). Whilst due care has been taken, Auckland Council gives no warranty as to the accuracy and completeness of any information on this map/plan and accepts no liability for any error, omission or use of the information. Height datum: Auckland 1946.

SEA_T_2028

Changes to SEA Overlay

Date: October 2013

A4 @ 1:3,524

-  Parcel Boundaries
-  SEA Overlay - Notified Version
-  Proposed revised SEA boundary
-  SEA area recommended for exclusion
-  Coast Boundary MHWS10



Auckland Council
Te Kaitiaki o Tāmaki Makaurau

Lot 2 DP 167071

Lot 2 DP 95919

Lot 1 DP 167071

Lot 1 DP 63594

SEA_T_6336

Pt Lot 2 DP 63594

SEA_T_2030

Lot 1 DP 89208

Pt Lot 3 DP 63594

Lot 2 DP 205981

Lot 4 DP 63594

Lot 5 DP 63594

Pt Lot 6 DP 63594

Lot 7 DP 63594

SEA_T_6337

Lot 10 DP 63594






This map/plan is illustrative only and all information should be independently verified on site before taking any action. Copyright Auckland Council. Land Parcel Boundary information from LINZ (Crown Copyright Reserved). Whilst due care has been taken, Auckland Council gives no warranty as to the accuracy and completeness of any information on this map/plan and accepts no liability for any error, omission or use of the information. Height datum: Auckland 1946.

SEA_T_2030

Changes to SEA Overlay

Date: October 2013

A4 @ 1:3,071

-  Parcel Boundaries
-  SEA Overlay - Notified Version
-  Proposed revised SEA boundary
-  SEA area recommended for exclusion
-  Coast Boundary MHWS10



Auckland Council
Te Kaunihera o Tāmaki Makaurau








This map/plan is illustrative only and all information should be independently verified on site before taking any action. Copyright Auckland Council. Land Parcel Boundary information from LINZ (Crown Copyright Reserved). Whilst due care has been taken, Auckland Council gives no warranty as to the accuracy and completeness of any information on this map/plan and accepts no liability for any error, omission or use of the information. Height datum: Auckland 1946.

SEA_T_2031

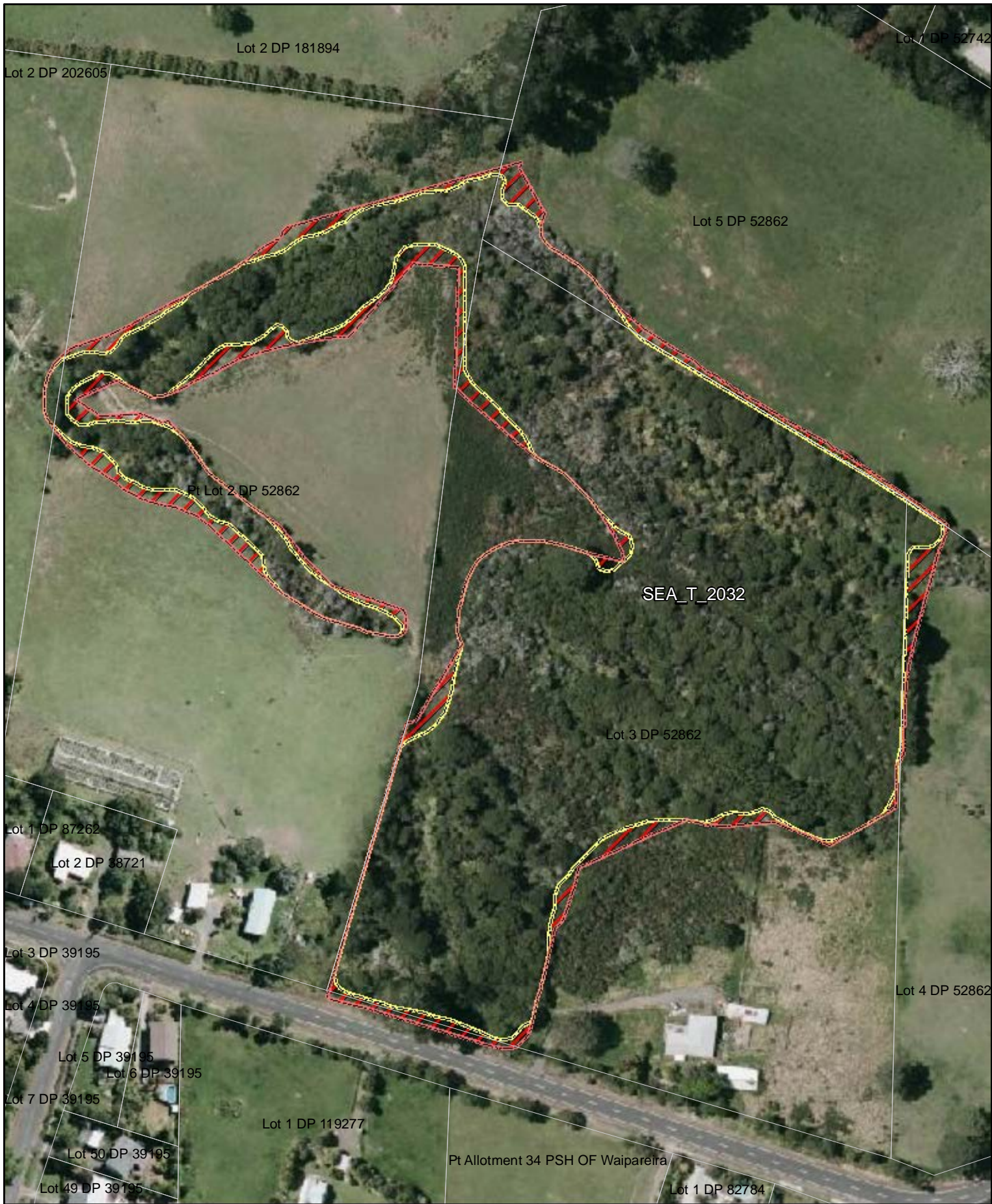
Changes to SEA Overlay

Date: October 2013

A4 @ 1:2,811

-  Parcel Boundaries
-  SEA Overlay - Notified Version
-  Proposed revised SEA boundary
-  SEA area recommended for exclusion
-  Coast Boundary MHWS10










This map/plan is illustrative only and all information should be independently verified on site before taking any action. Copyright Auckland Council. Land Parcel Boundary information from LINZ (Crown Copyright Reserved). Whilst due care has been taken, Auckland Council gives no warranty as to the accuracy and completeness of any information on this map/plan and accepts no liability for any error, omission or use of the information. Height datum: Auckland 1946.

SEA_T_2032

Changes to SEA Overlay

Date: October 2013

A4 @ 1:1,764

-  Parcel Boundaries
-  SEA Overlay - Notified Version
-  Proposed revised SEA boundary
-  SEA area recommended for exclusion
-  Coast Boundary MHWS10










This map/plan is illustrative only and all information should be independently verified on site before taking any action. Copyright Auckland Council. Land Parcel Boundary information from LINZ (Crown Copyright Reserved). Whilst due care has been taken, Auckland Council gives no warranty as to the accuracy and completeness of any information on this map/plan and accepts no liability for any error, omission or use of the information. Height datum: Auckland 1946.

SEA_T_2033b


Changes to SEA Overlay

A4 @ 1:5,101

-  Parcel Boundaries
-  SEA Overlay - Notified Version
-  Proposed revised SEA boundary
-  SEA area recommended for exclusion
-  Coast Boundary MHWS10



Auckland Council
Te Kaunihera o Tāmaki Makaurau








This map/plan is illustrative only and all information should be independently verified on site before taking any action. Copyright Auckland Council. Land Parcel Boundary information from LINZ (Crown Copyright Reserved). Whilst due care has been taken, Auckland Council gives no warranty as to the accuracy and completeness of any information on this map/plan and accepts no liability for any error, omission or use of the information. Height datum: Auckland 1946.

SEA_T_2034

Changes to SEA Overlay

Date: October 2013

A4 @ 1:2,989

-  Parcel Boundaries
-  SEA Overlay - Notified Version
-  Proposed revised SEA boundary
-  SEA area recommended for exclusion
-  Coast Boundary MHWS10










This map/plan is illustrative only and all information should be independently verified on site before taking any action. Copyright Auckland Council. Land Parcel Boundary information from LINZ (Crown Copyright Reserved). Whilst due care has been taken, Auckland Council gives no warranty as to the accuracy and completeness of any information on this map/plan and accepts no liability for any error, omission or use of the information. Height datum: Auckland 1946.

SEA_T_2039

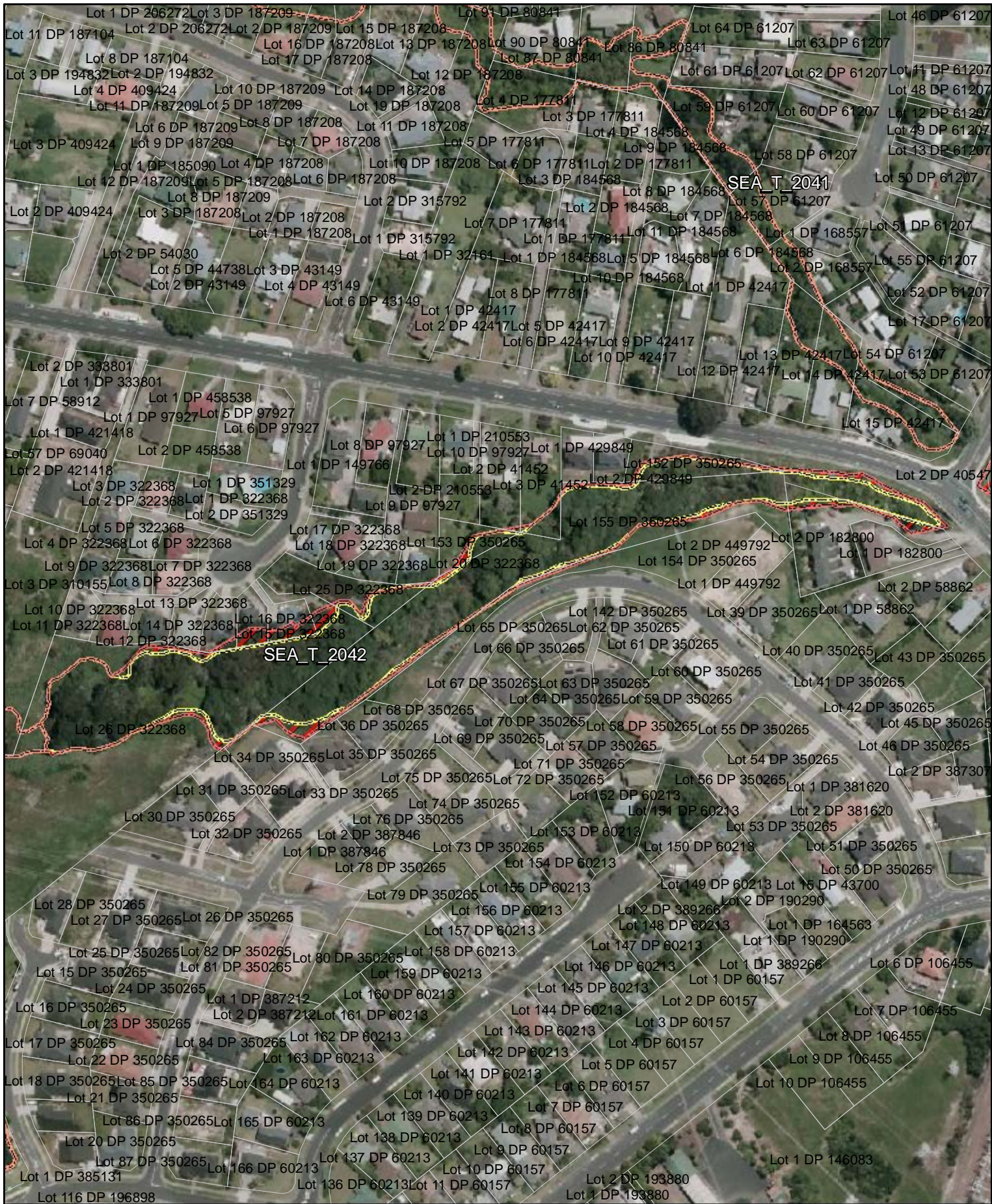
Changes to SEA Overlay

Date: October 2013

A4 @ 1:1,614

-  Parcel Boundaries
-  SEA Overlay - Notified Version
-  Proposed revised SEA boundary
-  SEA area recommended for exclusion
-  Coast Boundary MHWS10










This map/plan is illustrative only and all information should be independently verified on site before taking any action. Copyright Auckland Council. Land Parcel Boundary information from LINZ (Crown Copyright Reserved). Whilst due care has been taken, Auckland Council gives no warranty as to the accuracy and completeness of any information on this map/plan and accepts no liability for any error, omission or use of the information. Height datum: Auckland 1946.

SEA_T_2042

Changes to SEA Overlay

Date: October 2013

A4 @ 1:2,409

-  Parcel Boundaries
-  SEA Overlay - Notified Version
-  Proposed revised SEA boundary
-  SEA area recommended for exclusion
-  Coast Boundary MHWS10



Auckland Council
Te Kaitiaki o Tāmaki Makaurau








This map/plan is illustrative only and all information should be independently verified on site before taking any action. Copyright Auckland Council. Land Parcel Boundary information from LINZ (Crown Copyright Reserved). Whilst due care has been taken, Auckland Council gives no warranty as to the accuracy and completeness of any information on this map/plan and accepts no liability for any error, omission or use of the information. Height datum: Auckland 1946.

SEA_T_2047

Changes to SEA Overlay

Date: October 2013

A4 @ 1:597

-  Parcel Boundaries
-  SEA Overlay - Notified Version
-  Proposed revised SEA boundary
-  SEA area recommended for exclusion
-  Coast Boundary MHWS10










This map/plan is illustrative only and all information should be independently verified on site before taking any action. Copyright Auckland Council. Land Parcel Boundary information from LINZ (Crown Copyright Reserved). Whilst due care has been taken, Auckland Council gives no warranty as to the accuracy and completeness of any information on this map/plan and accepts no liability for any error, omission or use of the information. Height datum: Auckland 1946.

SEA_T_2050

Changes to SEA Overlay

Date: October 2013

A4 @ 1:1,975

-  Parcel Boundaries
-  SEA Overlay - Notified Version
-  Proposed revised SEA boundary
-  SEA area recommended for exclusion
-  Coast Boundary MHWS10



Auckland Council
Te Kaunihera o Tāmaki Makaurau








This map/plan is illustrative only and all information should be independently verified on site before taking any action. Copyright Auckland Council. Land Parcel Boundary information from LINZ (Crown Copyright Reserved). Whilst due care has been taken, Auckland Council gives no warranty as to the accuracy and completeness of any information on this map/plan and accepts no liability for any error, omission or use of the information. Height datum: Auckland 1946.

SEA_T_2057


Changes to SEA Overlay

Date: October 2013

A4 @ 1:1,354

-  Parcel Boundaries
-  SEA Overlay - Notified Version
-  Proposed revised SEA boundary
-  SEA area recommended for exclusion
-  Coast Boundary MHWS10










This map/plan is illustrative only and all information should be independently verified on site before taking any action. Copyright Auckland Council. Land Parcel Boundary information from LINZ (Crown Copyright Reserved). Whilst due care has been taken, Auckland Council gives no warranty as to the accuracy and completeness of any information on this map/plan and accepts no liability for any error, omission or use of the information. Height datum: Auckland 1946.

SEA_T_2065

Changes to SEA Overlay

Date: October 2013

A4 @ 1:808

-  Parcel Boundaries
-  SEA Overlay - Notified Version
-  Proposed revised SEA boundary
-  SEA area recommended for exclusion
-  Coast Boundary MHWS10





Lot 2 DP 184801

SEA_T_2066

SEA_T_6743






This map/plan is illustrative only and all information should be independently verified on site before taking any action. Copyright Auckland Council. Land Parcel Boundary information from LINZ (Crown Copyright Reserved). Whilst due care has been taken, Auckland Council gives no warranty as to the accuracy and completeness of any information on this map/plan and accepts no liability for any error, omission or use of the information.
 Height datum: Auckland 1946.

SEA_T_2066

Changes to SEA Overlay

Date: October 2013

A4 @ 1:293

-  Parcel Boundaries
-  SEA Overlay - Notified Version
-  Proposed revised SEA boundary
-  SEA area recommended for exclusion
-  Coast Boundary MHWS10










This map/plan is illustrative only and all information should be independently verified on site before taking any action. Copyright Auckland Council. Land Parcel Boundary information from LINZ (Crown Copyright Reserved). Whilst due care has been taken, Auckland Council gives no warranty as to the accuracy and completeness of any information on this map/plan and accepts no liability for any error, omission or use of the information. Height datum: Auckland 1946.

SEA_T_2069

Changes to SEA Overlay

Date: October 2013

A4 @ 1:700

-  Parcel Boundaries
-  SEA Overlay - Notified Version
-  Proposed revised SEA boundary
-  SEA area recommended for exclusion
-  Coast Boundary MHWS10



Lot 3 DP 67975

Lot 4 DP 67975

SEA_T_2074

Lot 8 DP 41523

Lot 2 DP 198408






This map/plan is illustrative only and all information should be independently verified on site before taking any action. Copyright Auckland Council. Land Parcel Boundary information from LINZ (Crown Copyright Reserved). Whilst due care has been taken, Auckland Council gives no warranty as to the accuracy and completeness of any information on this map/plan and accepts no liability for any error, omission or use of the information. Height datum: Auckland 1946.

SEA_T_2074

Changes to SEA Overlay

Date: October 2013

A4 @ 1:1,006

-  Parcel Boundaries
-  SEA Overlay - Notified Version
-  Proposed revised SEA boundary
-  SEA area recommended for exclusion
-  Coast Boundary MHWS10



Auckland Council
Te Kaunihera o Tāmaki Makaurau








This map/plan is illustrative only and all information should be independently verified on site before taking any action. Copyright Auckland Council. Land Parcel Boundary information from LINZ (Crown Copyright Reserved). Whilst due care has been taken, Auckland Council gives no warranty as to the accuracy and completeness of any information on this map/plan and accepts no liability for any error, omission or use of the information. Height datum: Auckland 1946.

SEA_T_2075

Changes to SEA Overlay

Date: October 2013

A4 @ 1:1,754

-  Parcel Boundaries
-  SEA Overlay - Notified Version
-  Proposed revised SEA boundary
-  SEA area recommended for exclusion
-  Coast Boundary MHWS10










This map/plan is illustrative only and all information should be independently verified on site before taking any action. Copyright Auckland Council. Land Parcel Boundary information from LINZ (Crown Copyright Reserved). Whilst due care has been taken, Auckland Council gives no warranty as to the accuracy and completeness of any information on this map/plan and accepts no liability for any error, omission or use of the information. Height datum: Auckland 1946.

SEA_T_2080

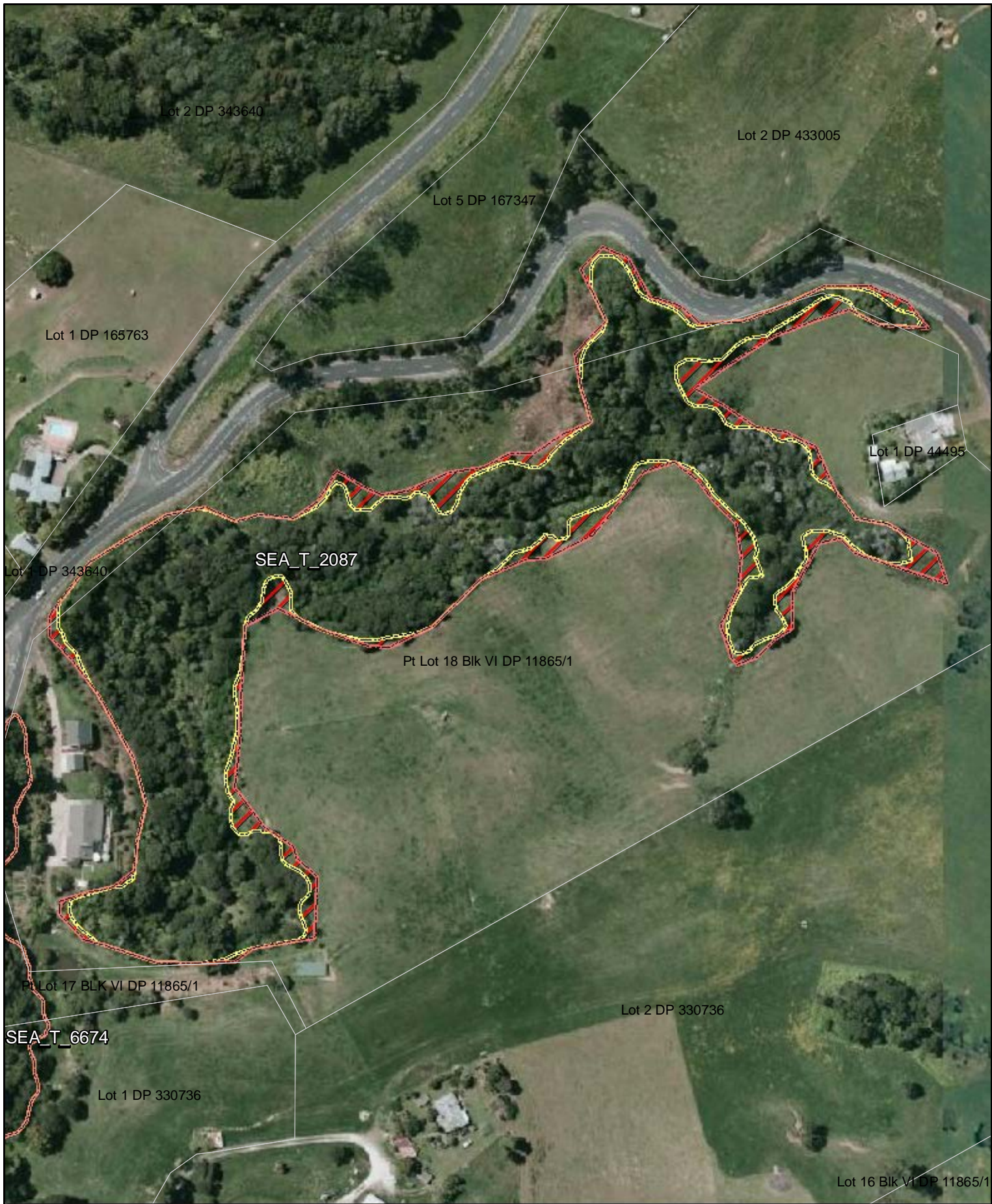
Changes to SEA Overlay

Date: October 2013

A4 @ 1:1,720

-  Parcel Boundaries
-  SEA Overlay - Notified Version
-  Proposed revised SEA boundary
-  SEA area recommended for exclusion
-  Coast Boundary MHWS10










This map/plan is illustrative only and all information should be independently verified on site before taking any action. Copyright Auckland Council. Land Parcel Boundary information from LINZ (Crown Copyright Reserved). Whilst due care has been taken, Auckland Council gives no warranty as to the accuracy and completeness of any information on this map/plan and accepts no liability for any error, omission or use of the information. Height datum: Auckland 1946.

SEA_T_2087

Changes to SEA Overlay

Date: October 2013

A4 @ 1:1,936

-  Parcel Boundaries
-  SEA Overlay - Notified Version
-  Proposed revised SEA boundary
-  SEA area recommended for exclusion
-  Coast Boundary MHWS10



Lot 4 DP 392128

SEA_T_2103

Lot 1 DP 390681

Lot 3 DP 390681






This map/plan is illustrative only and all information should be independently verified on site before taking any action. Copyright Auckland Council. Land Parcel Boundary information from LINZ (Crown Copyright Reserved). Whilst due care has been taken, Auckland Council gives no warranty as to the accuracy and completeness of any information on this map/plan and accepts no liability for any error, omission or use of the information. Height datum: Auckland 1946.

SEA_T_2103

Changes to SEA Overlay

Date: October 2013

A4 @ 1:724

-  Parcel Boundaries
-  SEA Overlay - Notified Version
-  Proposed revised SEA boundary
-  SEA area recommended for exclusion
-  Coast Boundary MHWS10










This map/plan is illustrative only and all information should be independently verified on site before taking any action. Copyright Auckland Council. Land Parcel Boundary information from LINZ (Crown Copyright Reserved). Whilst due care has been taken, Auckland Council gives no warranty as to the accuracy and completeness of any information on this map/plan and accepts no liability for any error, omission or use of the information. Height datum: Auckland 1946.

SEA_T_2105

Changes to SEA Overlay

Date: October 2013

A4 @ 1:1,523

-  Parcel Boundaries
-  SEA Overlay - Notified Version
-  Proposed revised SEA boundary
-  SEA area recommended for exclusion
-  Coast Boundary MHWS10



Lot 17 DP 399610

Lot 17 DP 399610

Lot 2 DP 385964

SEA_T_2113

Lot 17 DP 399610

SEA_T_6743






This map/plan is illustrative only and all information should be independently verified on site before taking any action. Copyright Auckland Council. Land Parcel Boundary information from LINZ (Crown Copyright Reserved). Whilst due care has been taken, Auckland Council gives no warranty as to the accuracy and completeness of any information on this map/plan and accepts no liability for any error, omission or use of the information. Height datum: Auckland 1946.

SEA_T_2113

Changes to SEA Overlay

Date: October 2013

A4 @ 1:881

-  Parcel Boundaries
-  SEA Overlay - Notified Version
-  Proposed revised SEA boundary
-  SEA area recommended for exclusion
-  Coast Boundary MHWS10



Auckland Council
Te Kaunihera o Tāmaki Makaurau

Lot 4 DP 207007

Lot 5 DP 207007

Lot 12 DP 195687

SEA_T_2150A

Lot 11 DP 195687

Lot 1 DP 421961

Lot 10 DP 195687

Lot 9 DP 195687

SEA_T_2150C






This map/plan is illustrative only and all information should be independently verified on site before taking any action. Copyright Auckland Council. Land Parcel Boundary information from LINZ (Crown Copyright Reserved). Whilst due care has been taken, Auckland Council gives no warranty as to the accuracy and completeness of any information on this map/plan and accepts no liability for any error, omission or use of the information. Height datum: Auckland 1946.

SEA_T_2150A

Changes to SEA Overlay

Date: October 2013

A4 @ 1:1,370

-  Parcel Boundaries
-  SEA Overlay - Notified Version
-  Proposed revised SEA boundary
-  SEA area recommended for exclusion
-  Coast Boundary MHWS10



Auckland Council
Te Kaunihera o Tāmaki Makaurau








This map/plan is illustrative only and all information should be independently verified on site before taking any action. Copyright Auckland Council. Land Parcel Boundary information from LINZ (Crown Copyright Reserved). Whilst due care has been taken, Auckland Council gives no warranty as to the accuracy and completeness of any information on this map/plan and accepts no liability for any error, omission or use of the information. Height datum: Auckland 1946.

SEA_T_2151

Changes to SEA Overlay

Date: October 2013

A4 @ 1:1,867

-  Parcel Boundaries
-  SEA Overlay - Notified Version
-  Proposed revised SEA boundary
-  SEA area recommended for exclusion
-  Coast Boundary MHWS10



Pt Lot 3 DP 58264

SEA_T_2164

Section 1 SO 68847

Lot 1 DP 210557

Pt Lot 3 DP 58264






This map/plan is illustrative only and all information should be independently verified on site before taking any action. Copyright Auckland Council. Land Parcel Boundary information from LINZ (Crown Copyright Reserved). Whilst due care has been taken, Auckland Council gives no warranty as to the accuracy and completeness of any information on this map/plan and accepts no liability for any error, omission or use of the information. Height datum: Auckland 1946.

SEA_T_2164

Changes to SEA Overlay

Date: October 2013

A4 @ 1:347

-  Parcel Boundaries
-  SEA Overlay - Notified Version
-  Proposed revised SEA boundary
-  SEA area recommended for exclusion
-  Coast Boundary MHWS10



Auckland Council
Te Kaunihera o Tāmaki Makaurau



Lot 10 DP 205566

SEA_T_2165A






This map/plan is illustrative only and all information should be independently verified on site before taking any action. Copyright Auckland Council. Land Parcel Boundary information from LINZ (Crown Copyright Reserved). Whilst due care has been taken, Auckland Council gives no warranty as to the accuracy and completeness of any information on this map/plan and accepts no liability for any error, omission or use of the information.
Height datum: Auckland 1946.

SEA_T_2165A

Changes to SEA Overlay

Date: October 2013

A4 @ 1:77

-  Parcel Boundaries
-  SEA Overlay - Notified Version
-  Proposed revised SEA boundary
-  SEA area recommended for exclusion
-  Coast Boundary MHWS10

