

This map/plan is illustrative only and all information should be independently verified on site before taking any action. Copyright Auckland Council, Land Parcel Boundary information from LINZ (Crown Copyright Reserved). Whilst due care has been taken, Auckland Council gives no warranty as to the accuracy and completeness of any information on the map/plan and accepts no liability for any error, omission or use of the information. Height datum: Auckland 1946.

Date: 19 March, 2015

Ref Number: SD744081 (C190585)

Published Name: Proposed LAPP Albert - Eden.pdf

Path: U:\CityWide\Geospatial\Information Services\Logit\C190585 - LAPP Final (SD744081)



## Proposed Locally Approved Product Policy restrictions

Albert - Eden

0 360 720 1,440 Metres

Scale: 1:27,000 @ A3

### Unitary Plan Base Zone

- Special Purpose
- RESIDENTIAL
- RURAL
- COMMERCIAL
- NEIGHBOURHOOD CENTRE
- MIXED USE

### BUSINESS

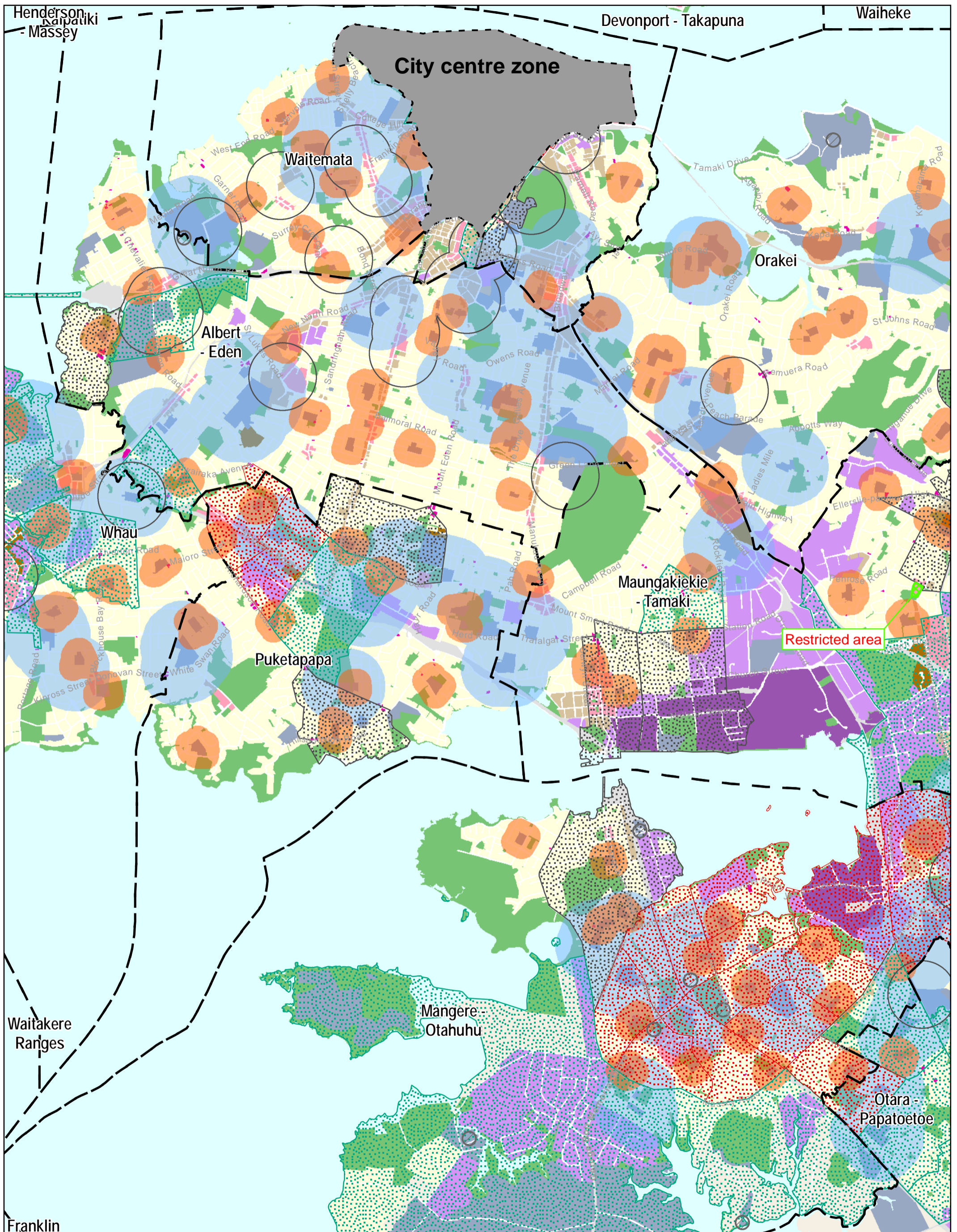
- BUSINESS
- LIGHT INDUSTRY
- HEAVY INDUSTRY
- OPEN SPACE
- Strategic Transport Corridor
- Road [I]
- Auckland Council Boards
- Health Centres 500m buffer

### Additional restriction areas

- Marae 100m buffer
- Primary Schools 200m buffer
- Intermediate & Secondary Schools 500m buffer
- CAU 2013 Deprivation Index Values 8-10**
- 8
- 9
- 10



**Auckland Council**  
Te Kaurihera o Tāmaki Makaurau



This map/plan is illustrative only and all information should be independently verified on site before taking any action. Copyright Auckland Council. Land Parcel Boundary information from LINZ. (Crown Copyright Reserved). Whilst due care has been taken, Auckland Council gives no warranty as to the accuracy and completeness of any information on this map/plan and accepts no liability for any error, omission or use of the information. Height datum: Auckland 1946.

Date: 20 March, 2015

Ref Number: SD744081 (C190585)  
 Published Name: Proposed LAPP Central.pdf

Path: U:\CityWide\Geospatial\Information Services\Log\IT\C190585 - LAPP Final (SD744081)

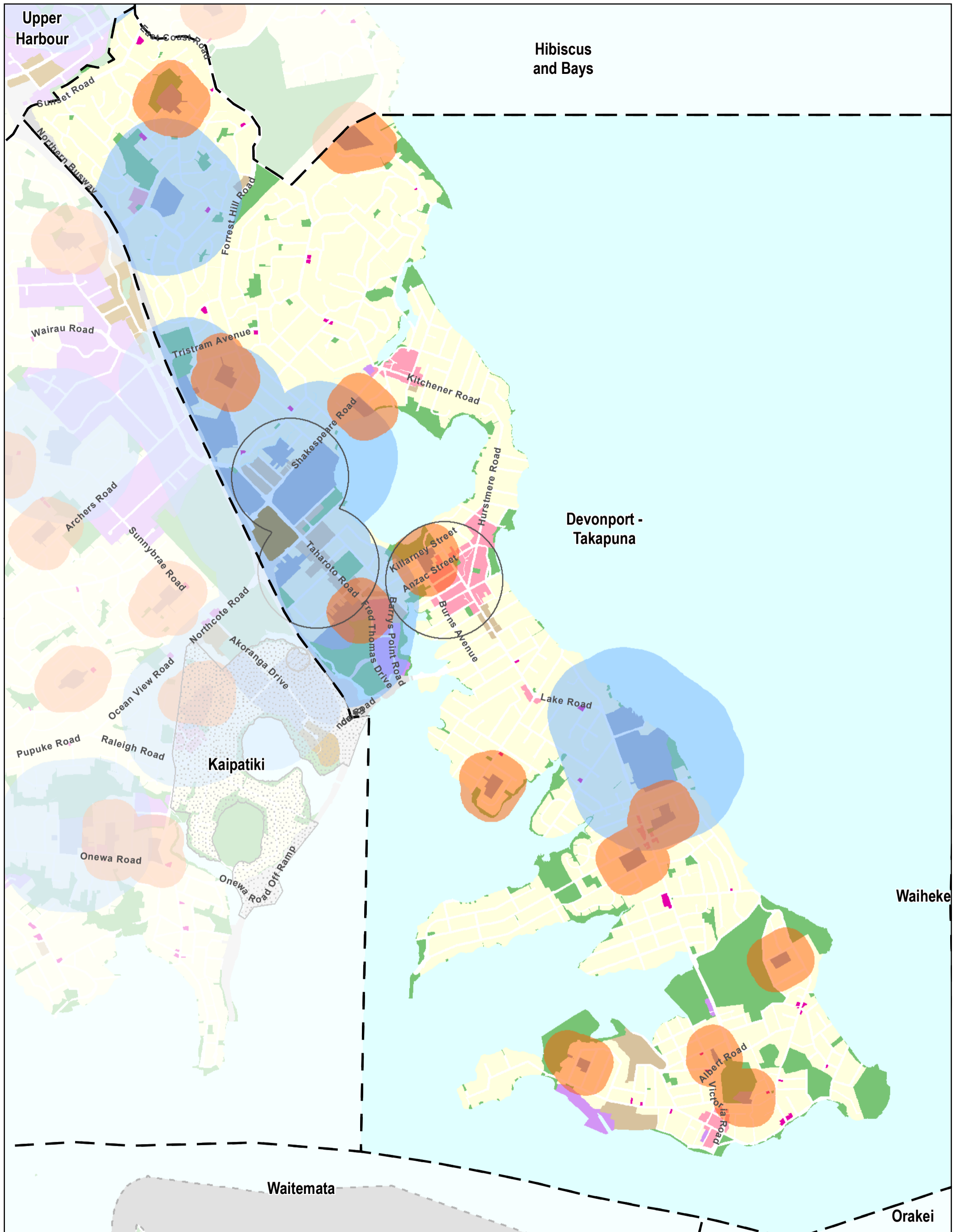
## Proposed Locally Approved Product Policy restrictions

### Central

0 700 1,400 2,800 Metres  
 Scale: 1:50,000 @ A3

<b>Unitary Plan Base Zone</b>	<b>BUSINESS</b>	<b>Additional restriction areas</b>
Special Purpose	LIGHT INDUSTRY	Marae 100m buffer
RESIDENTIAL	HEAVY INDUSTRY	Primary Schools 200m buffer
RURAL	OPEN SPACE	Intermediate & Secondary Schools 500m buffer
COMMERCIAL	Strategic Transport Corridor	CAU 2013 Deprivation Index Values 8-10
NEIGHBOURHOOD CENTRE	Road [ ]	8
MIXED USE	Auckland Council Boards	9
	Health Centres 500m buffer	10





This map/plan is illustrative only and all information should be independently verified on site before taking any action. Copyright Auckland Council. Land Parcel Boundary information from LINZ. (Crown Copyright Reserved). Whilst due care has been taken, Auckland Council gives no warranty as to the accuracy and completeness of any information on this map/plan and accepts no liability for any error, omission or use of the information. Height datum: Auckland 1946.

Date: 19 March, 2015

Ref Number: SD744081 (C190585)

Published Name: Proposed LAPP Devonport - Takapuna .pdf

Path: U:\CityWide\Geospatial\Information Services\Log\IT\C190585 - LAPP Final (SD744081)

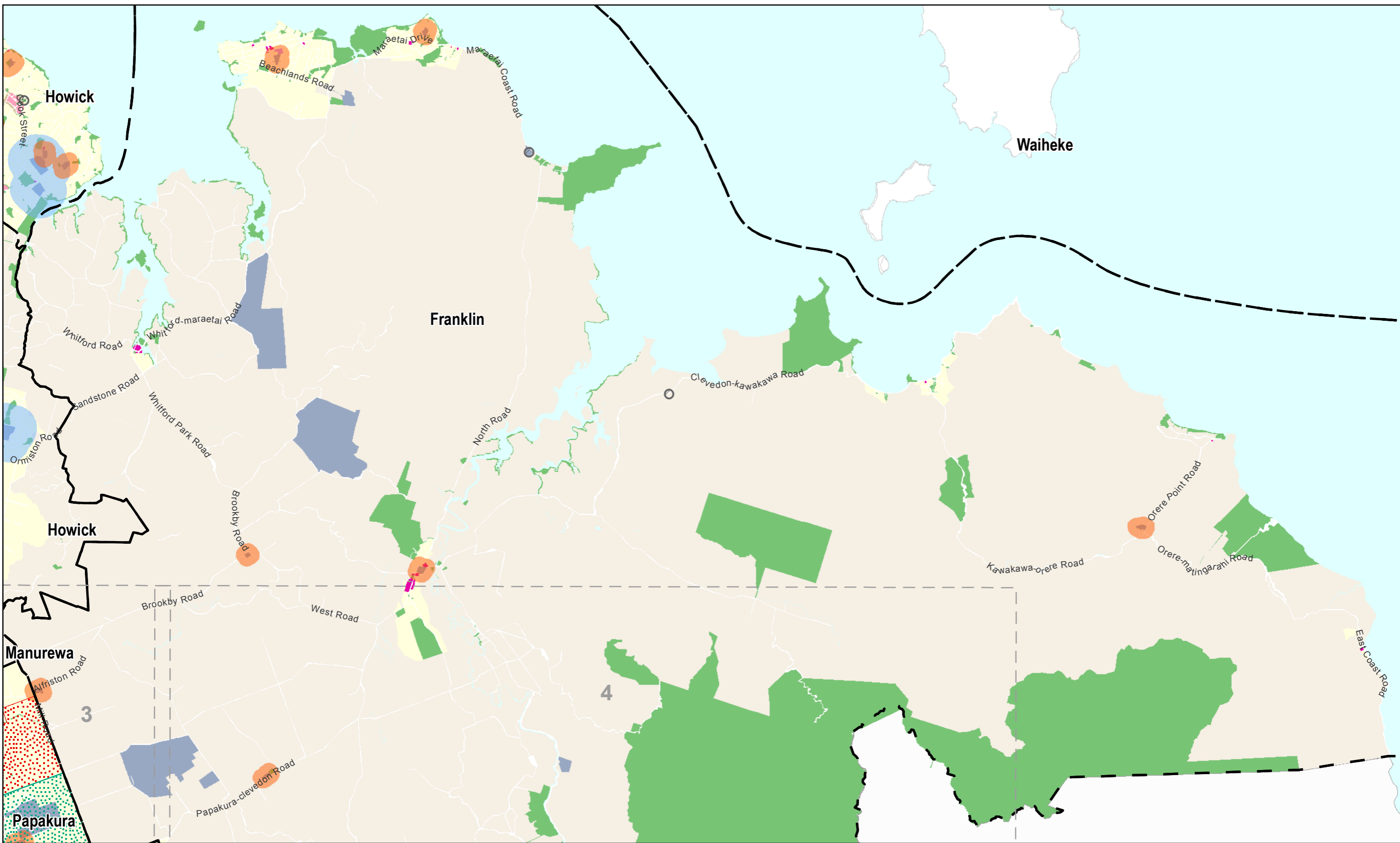
## Proposed Locally Approved Product Policy restrictions Devonport - Takapuna

Scale: 1:29,000 @ A3

- |                      |                              |   |
|----------------------|------------------------------|---|
| Special Purpose      | BUSINESS                     | Additional restriction areas                  |
| RESIDENTIAL          | LIGHT INDUSTRY               | Marae 100m buffer                             |
| RURAL                | HEAVY INDUSTRY               | Primary Schools 200m buffer                   |
| COMMERCIAL           | OPEN SPACE                   | Intermediate & Secondary Schools 500m buffer  |
| NEIGHBOURHOOD CENTRE | Strategic Transport Corridor | <b>CAU 2013 Deprivation Index Values 8-10</b> |
| MIXED USE            | Road (l)                     | 8   |
|                      | Auckland Council Boards      | 9   |
|                      | Health Centres 500m buffer   | 10  |



**Auckland Council**  
Te Kaitiaki o Tāmaki Makaurau



This map/plan is illustrative only and all information should be independently verified on site before taking any action. Copyright Auckland Council, Land Parcel Boundary information from LINZ (Crown Copyright Reserved). Whilst due care has been taken, Auckland Council gives no warranty as to the accuracy and completeness of any information on this map/plan and accepts no liability for any error, omission or use of the information. Height datum: Auckland 1948.

Date: 19 March, 2015

Ref Number: SD744081 (C190585)

Published Name: Proposed LAPP Franklin 1.pdf

Path: U:\CityWide\Geospatial\Information Services\Logit\C190585 - LAPP Final (SD744081)



## Proposed Locally Approved Product Policy restrictions

### Franklin 1

0 1,050 2,100 4,200 Metres

Scale: 1:80,000 @ A3

#### Unitary Plan Base Zone

- Special Purpose
- RESIDENTIAL
- RURAL
- COMMERCIAL
- NEIGHBOURHOOD CENTRE
- MIXED USE

#### BUSINESS

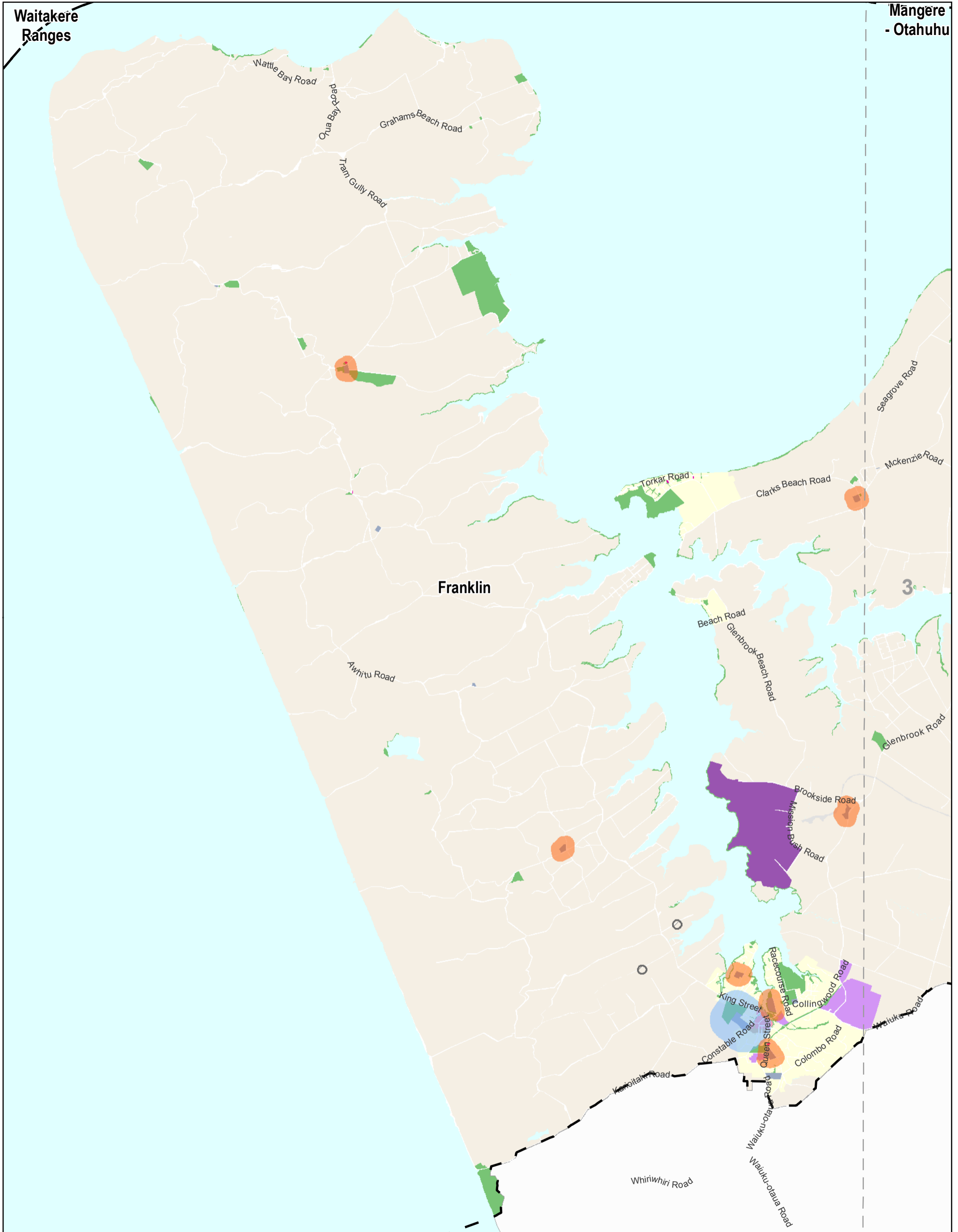
- LIGHT INDUSTRY
- HEAVY INDUSTRY
- OPEN SPACE
- Strategic Transport Corridor Road [1]
- Auckland Council Boards

#### Health Centres 500m buffer

- Additional restriction areas
- Marae 100m buffer
- Primary Schools 200m buffer
- Intermediate & Secondary Schools 500m buffer
- CAU 2013 Deprivation Index Values 8-10
- 8
- 9
- 10



**Auckland Council**  
Te Kaurihera o Tāmaki Makaurau



This map/plan is illustrative only and all information should be independently verified on site before taking any action. Copyright Auckland Council. Land Parcel Boundary information from LINZ (Crown Copyright Reserved). Whilst due care has been taken, Auckland Council gives no warranty as to the accuracy and completeness of any information on this map/plan and accepts no liability for any error, omission or use of the information. Height datum: Auckland 1946.



## Proposed Locally Approved Product Policy restrictions

### Franklin 2

Date: 20 March, 2015

Ref Number: SD744081 (C190585)

Published Name: Proposed LAPP Franklin 2.pdf

Path: U:\CityWide\Geospatial\Information Services\Log\IT\C190585 - LAPP Final (SD744081)

0 1,125 2,250 4,500 Metres  
Scale: 1:80,000 @ A3

**Unitary Plan Base Zone**

- Special Purpose
- RESIDENTIAL
- RURAL
- COMMERCIAL
- NEIGHBOURHOOD CENTRE
- MIXED USE

**BUSINESS**

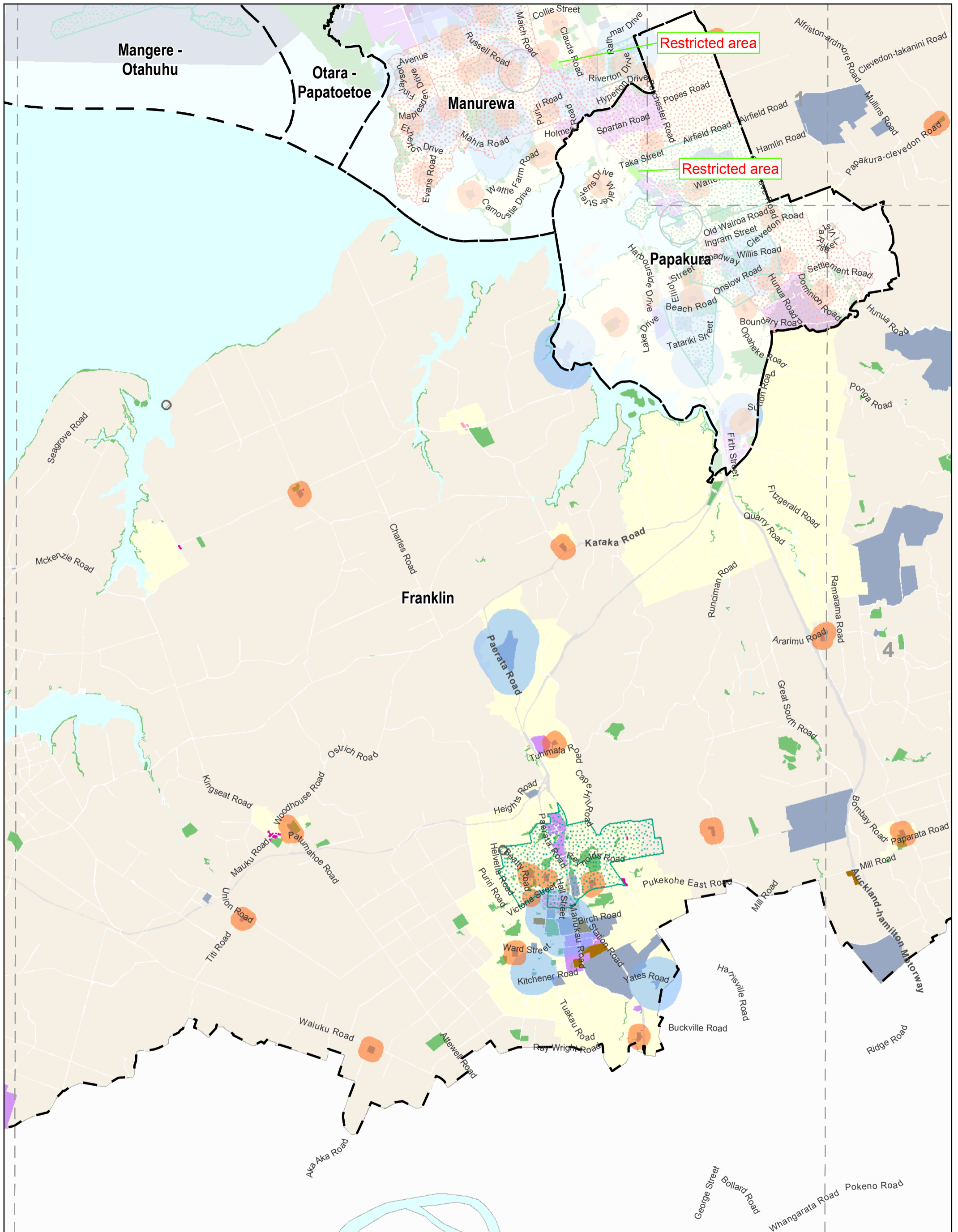
- BUSINESS
- LIGHT INDUSTRY
- HEAVY INDUSTRY
- OPEN SPACE
- Strategic Transport Corridor
- Road [i]
- Auckland Council Boards
- Health Centres 500m buffer

**Additional restriction areas**

- Marae 100m buffer
- Primary Schools 200m buffer
- Intermediate & Secondary Schools 500m buffer
- CAU 2013 Deprivation Index Values 8-10
- 8
- 9
- 10



**Auckland Council**  
Te Kaunihera o Tāmaki Makaurau



This map/plan is illustrative only and all information should be independently verified on site before taking any action. Copyright Auckland Council. Land Parcel Boundary information from LINZ. (Crown Copyright Reserved). Whilst due care has been taken, Auckland Council gives no warranty as to the accuracy and completeness of any information on this map/plan and accepts no liability for any error, omission or use of the information. Height datum: Auckland 1946.



# Proposed Locally Approved Product Policy restrictions

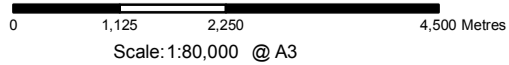
## Franklin 3

Date: 20 March, 2015

Ref Number: SD744081 (C190585)

Published Name: Proposed LAPP Franklin 3.pdf

Path: U:\CityWide\Geospatial\Information Services\Log\IT\C190585 - LAPP Final (SD744081)



Scale: 1:80,000 @ A3

### Unitary Plan Base Zone

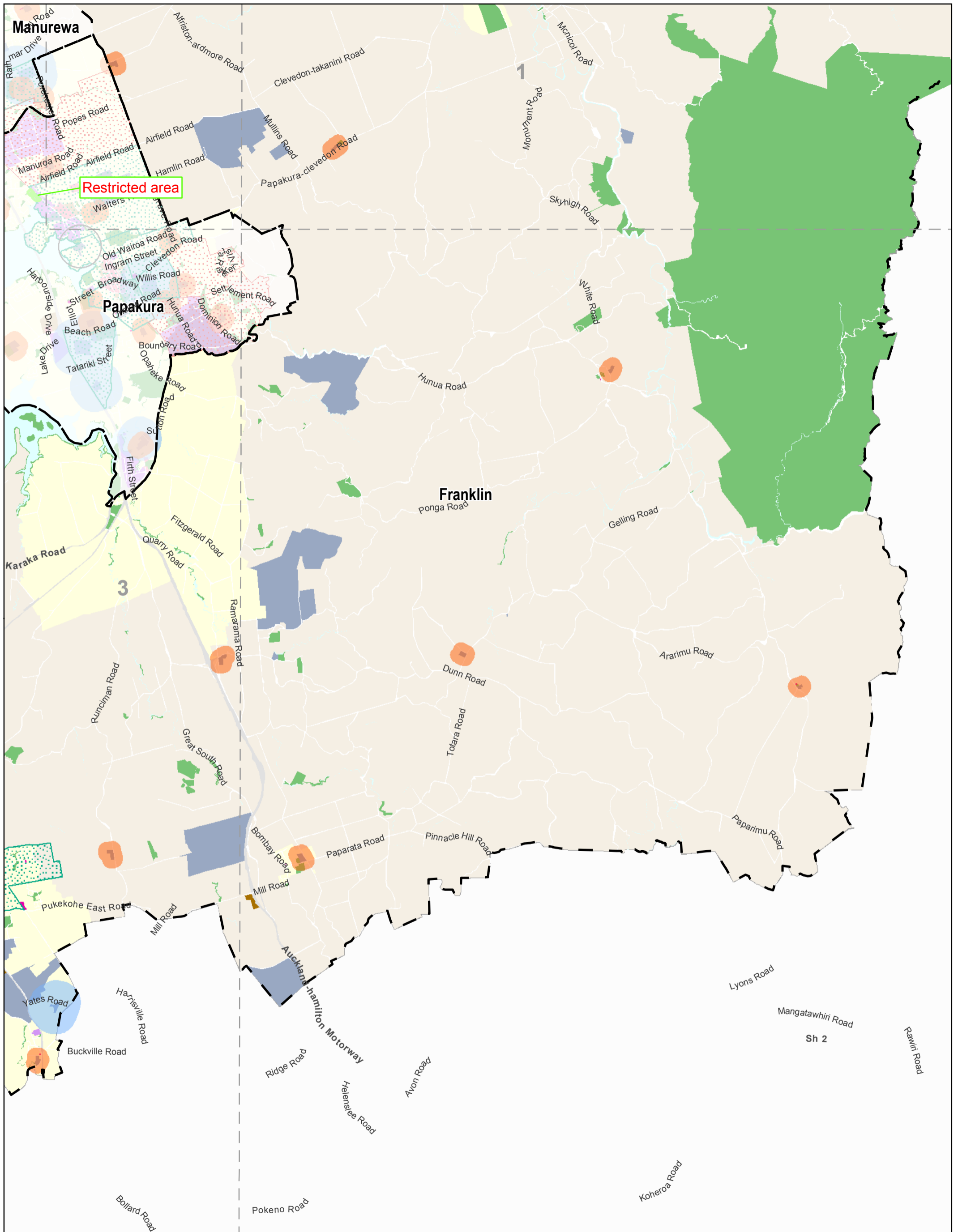
- Special Purpose
- RESIDENTIAL
- RURAL
- COMMERCIAL
- NEIGHBOURHOOD CENTRE
- MIXED USE

### Additional restriction areas

- BUSINESS
- LIGHT INDUSTRY
- HEAVY INDUSTRY
- OPEN SPACE
- Strategic Transport Corridor
- Road (l)
- Auckland Council Boards
- Health Centres 500m buffer
- Additional restriction areas
- Marae 100m buffer
- Primary Schools 200m buffer
- Intermediate & Secondary Schools 500m buffer
- CAU 2013 Deprivation Index Values 8-10
- 8
- 9
- 10



**Auckland Council**  
Te Kaunihera o Tāmaki Makaurau



This map/plan is illustrative only and all information should be independently verified on site before taking any action. Copyright Auckland Council. Land Parcel Boundary information from LINZ. (Crown Copyright Reserved). Whilst due care has been taken, Auckland Council gives no warranty as to the accuracy and completeness of any information on this map/plan and accepts no liability for any error, omission or use of the information. Height datum: Auckland 1946.

Date: 20 March, 2015

Ref Number: SD744081 (C190585)

Published Name: Proposed LAPP Franklin 4.pdf

Path: U:\CityWide\Geospatial\Information Services\Log\IT\C190585 - LAPP Final (SD744081)

## Proposed Locally Approved Product Policy restrictions

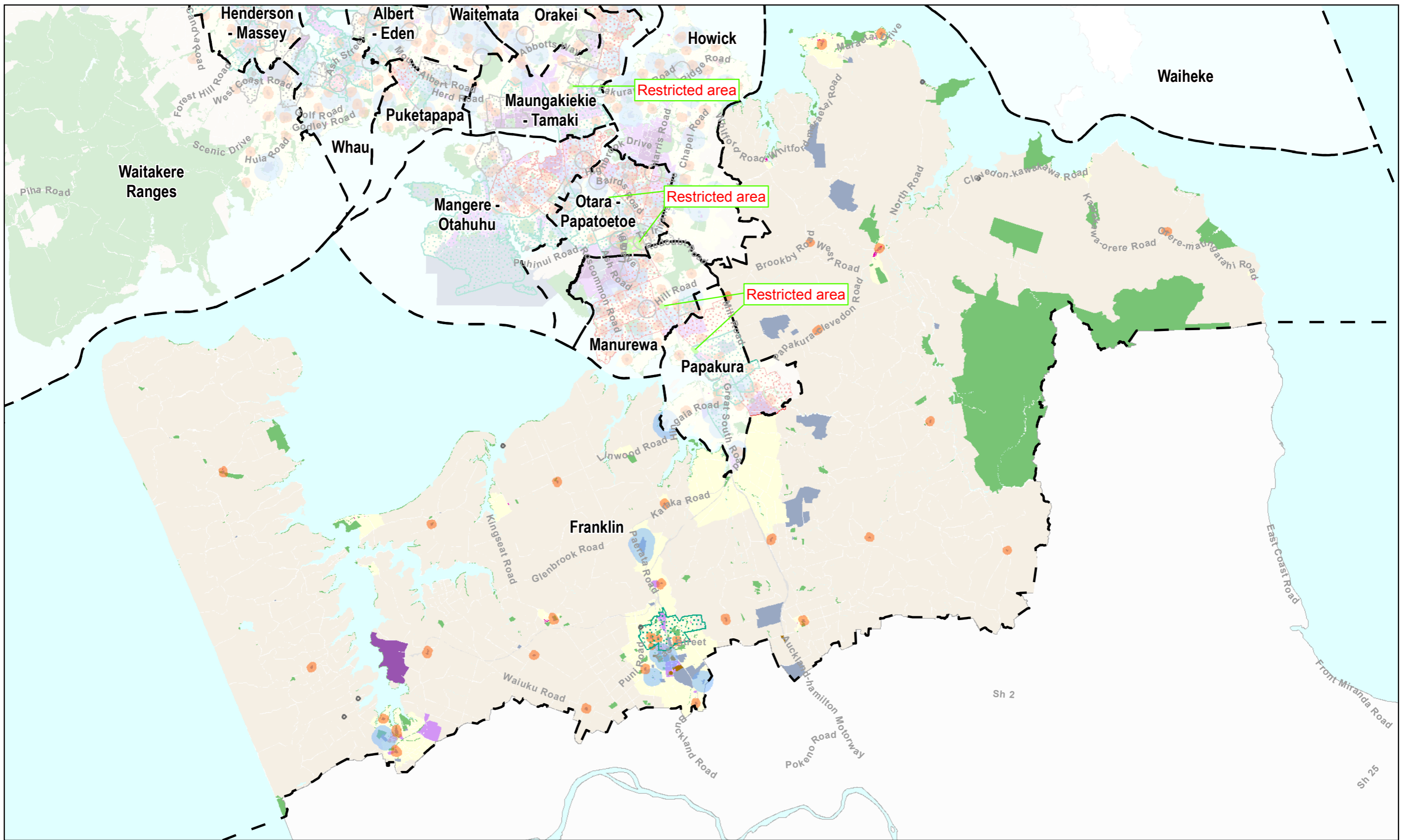
### Franklin 4

0 1,125 2,250 4,500 Metres  
Scale: 1:80,000 @ A3

Unitary Plan Base Zone		Additional restriction areas	
Special Purpose	BUSINESS	Additional restriction areas	Marae 100m buffer
RESIDENTIAL	LIGHT INDUSTRY	Primary Schools 200m buffer	Intermediate & Secondary Schools 500m buffer
RURAL	HEAVY INDUSTRY	CAU 2013 Deprivation Index Values 8-10	Road [i]
COMMERCIAL	OPEN SPACE	8	Auckland Council Boards
NEIGHBOURHOOD CENTRE	Strategic Transport Corridor	9	Health Centres 500m buffer
MIXED USE	Road [j]	10	



**Auckland Council**  
Te Kaunihera o Tāmaki Makaurau



This map/plan is illustrative only and all information should be independently verified on site before taking any action. Copyright Auckland Council. Land Parcel Boundary information from LINZ (Crown Copyright Reserved). Whilst due care has been taken, Auckland Council gives no warranty as to the accuracy and completeness of any information on this map/plan and accepts no liability for any error, omission or use of the information. Height datum: Auckland 1948.

Date: 19 March, 2015

Ref Number: SD744081 (C190585)

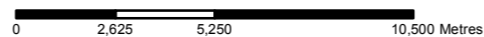
Published Name: Proposed LAPP Franklin.pdf

Path: U:\CityWide\Geospatial\Information Services\Logit\C190585 - LAPP Final (SD744081)



## Proposed Locally Approved Product Policy restrictions

### Franklin



Scale: 1:200,000 @ A3

#### Unitary Plan Base Zone

- Special Purpose
- RESIDENTIAL
- RURAL
- COMMERCIAL
- NEIGHBOURHOOD CENTRE
- MIXED USE

#### Business

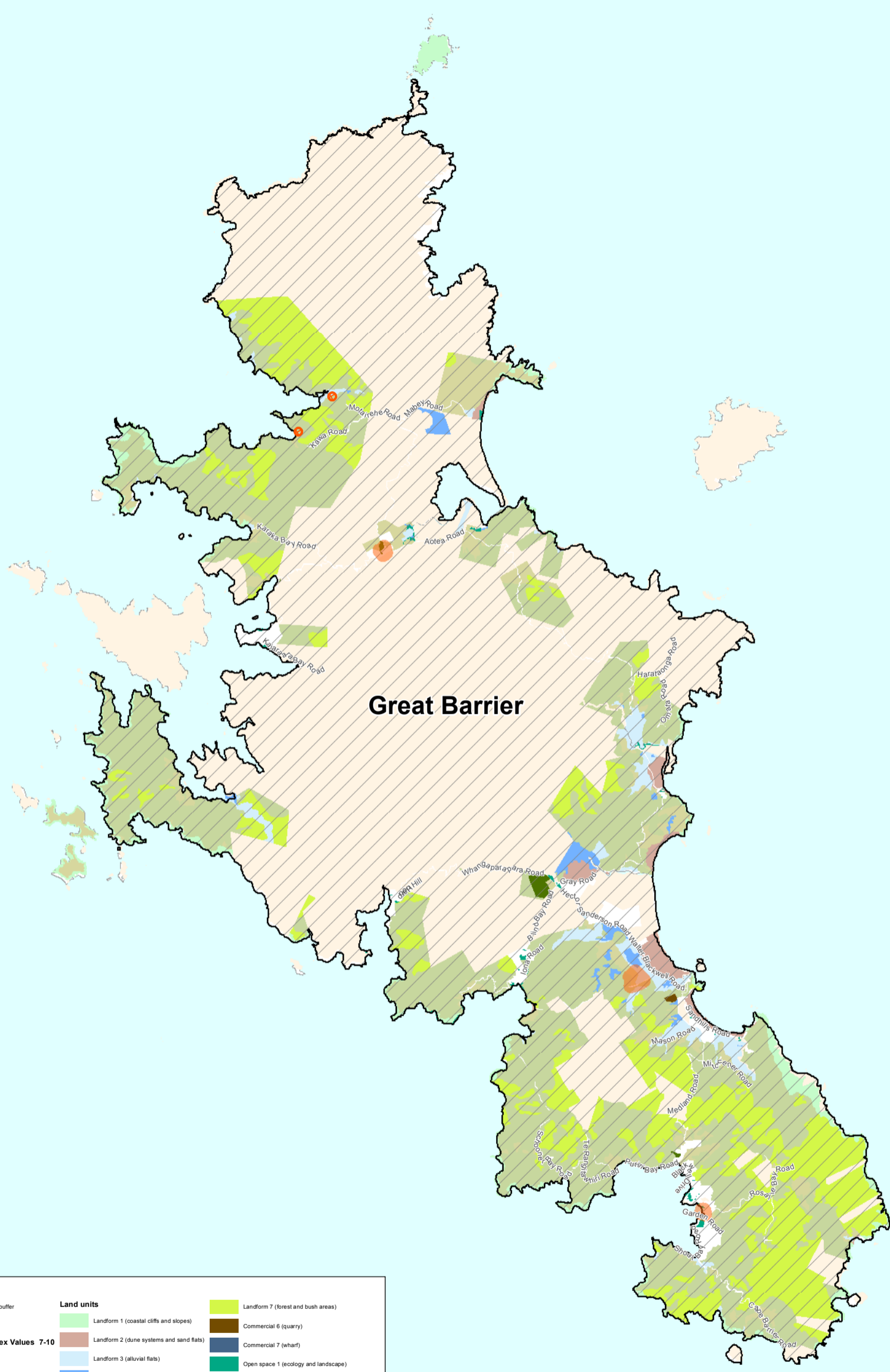
- BUSINESS
- LIGHT INDUSTRY
- HEAVY INDUSTRY
- OPEN SPACE
- Strategic Transport Corridor
- Road [I]
- Auckland Council Boards
- Health Centres 500m buffer

#### Additional restriction areas

- Additional restriction areas
- Marae 100m buffer
- Primary Schools 200m buffer
- Intermediate & Secondary Schools 500m buffer
- CAU 2013 Deprivation Index Values 8-10
- 8
- 9
- 10







**Legend**

	<b>Land units</b>	
<b>CAU 2013 Deprivation Index Values 7-10</b>		

This map/plan is illustrative only and all information should be independently verified on site before taking any action. Copyright Auckland Council. Land Parcel Boundary information from LINZ. (Crown Copyright Reserved). Whilst due care has been taken, Auckland Council gives no warranty as to the accuracy and completeness of any information on this map/plan and accepts no liability for any error, omission or use of the information. Height datum: Auckland 1946.

Date: 19 March, 2015

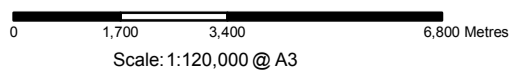
Ref Number: SD744081 (C190585)

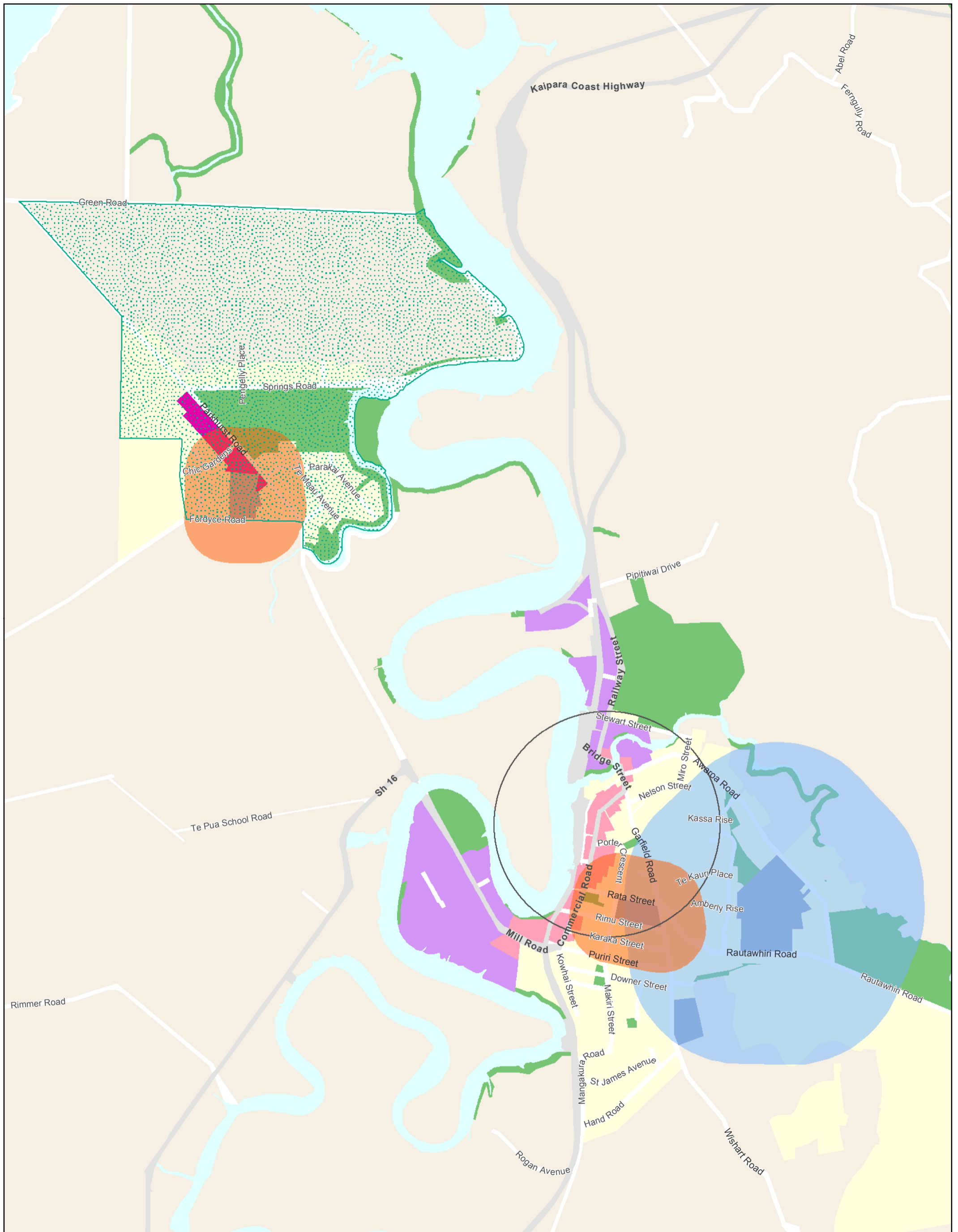
Published Name: Proposed Great Barrier.pdf

Path: U:\CityWide\Geospatial\Information Services\Log\IT\C190585 - LAPP Final (SD744081)



## Proposed Locally Approved Product Policy restrictions Great Barrier





This map/plan is illustrative only and all information should be independently verified on site before taking any action. Copyright Auckland Council. Land Parcel Boundary information from LINZ. (Crown Copyright Reserved). Whilst due care has been taken, Auckland Council gives no warranty as to the accuracy and completeness of any information on this map/plan and accepts no liability for any error, omission or use of the information. Height datum: Auckland 1946.



## Proposed Locally Approved Product Policy restrictions

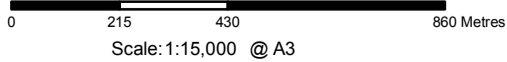
Helensville

Date: 20 March, 2015

Ref Number: SD744081 (C190585)

Published Name: Proposed LAPP Helensville.pdf

Path: U:\CityWide\Geospatial\Information Services\LogIn\C190585 - LAPP Final (SD744081)



Scale: 1:15,000 @ A3

**Unitary Plan Base Zone**

- Special Purpose
- RESIDENTIAL
- RURAL
- COMMERCIAL
- NEIGHBOURHOOD CENTRE
- MIXED USE

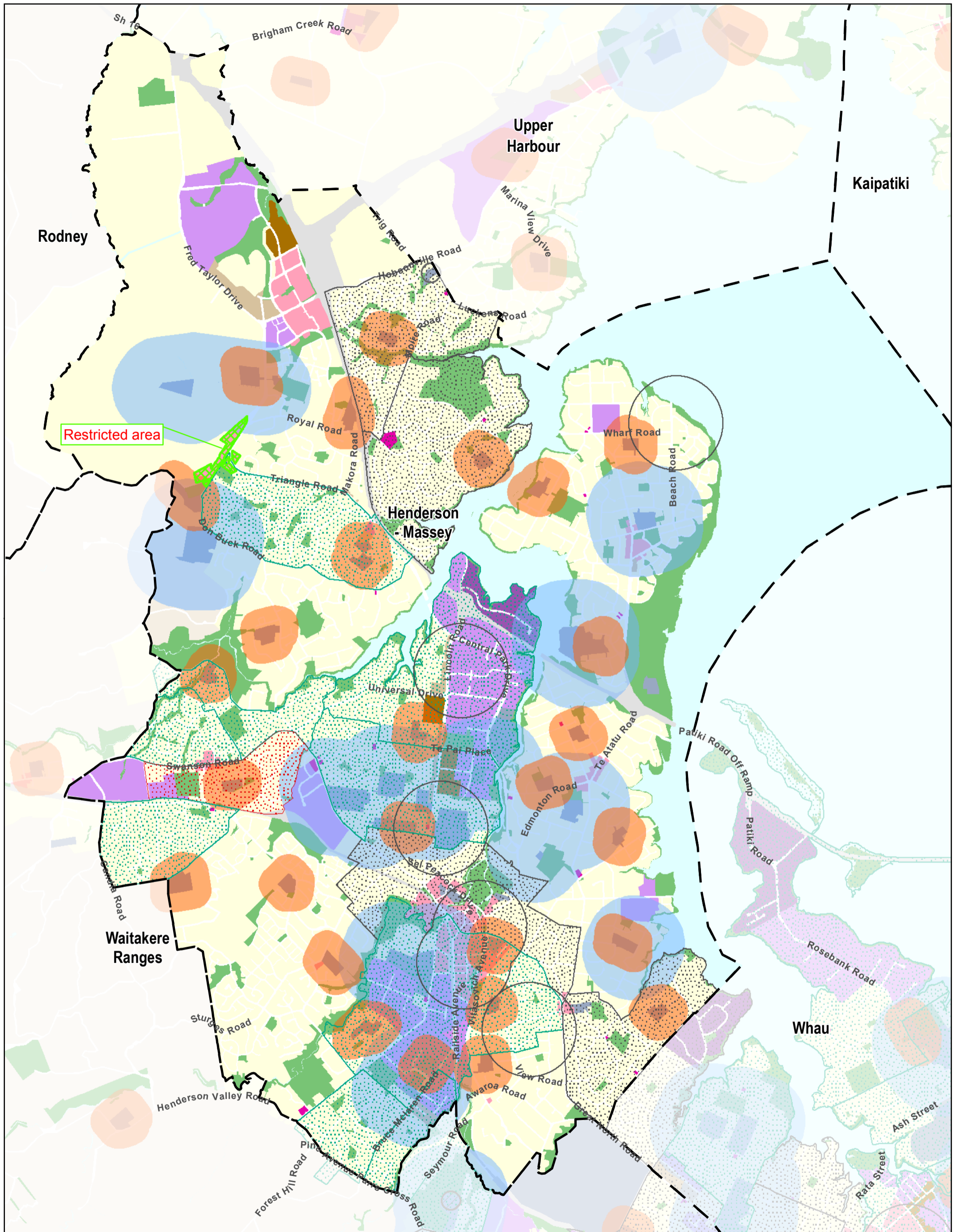
- BUSINESS
- LIGHT INDUSTRY
- HEAVY INDUSTRY
- OPEN SPACE
- Strategic Transport Corridor
- Road (I)
- Auckland Council Boards
- Health Centres 500m buffer

**Additional restriction areas**

- Marae 100m buffer
- Primary Schools 200m buffer
- Intermediate & Secondary Schools 500m buffer
- CAU 2013 Deprivation Index Values 8-10**
- 8
- 9
- 10



**Auckland Council**  
Te Kaurihera o Tāmaki Makaurau



Proposed Locally Approved Product Policy restrictions  
Henderson - Massey

This map/plan is illustrative only and all information should be independently verified on site before taking any action. Copyright Auckland Council. Land Parcel Boundary information from LINZ. (Crown Copyright Reserved). Whilst due care has been taken, Auckland Council gives no warranty as to the accuracy and completeness of any information on this map/plan and accepts no liability for any error, omission or use of the information. Height datum: Auckland 1946.

Date: 17 March, 2015

Ref Number: SD744081 (C190585)

Published Name: Proposed LAPP Henderson - Massey .pdf

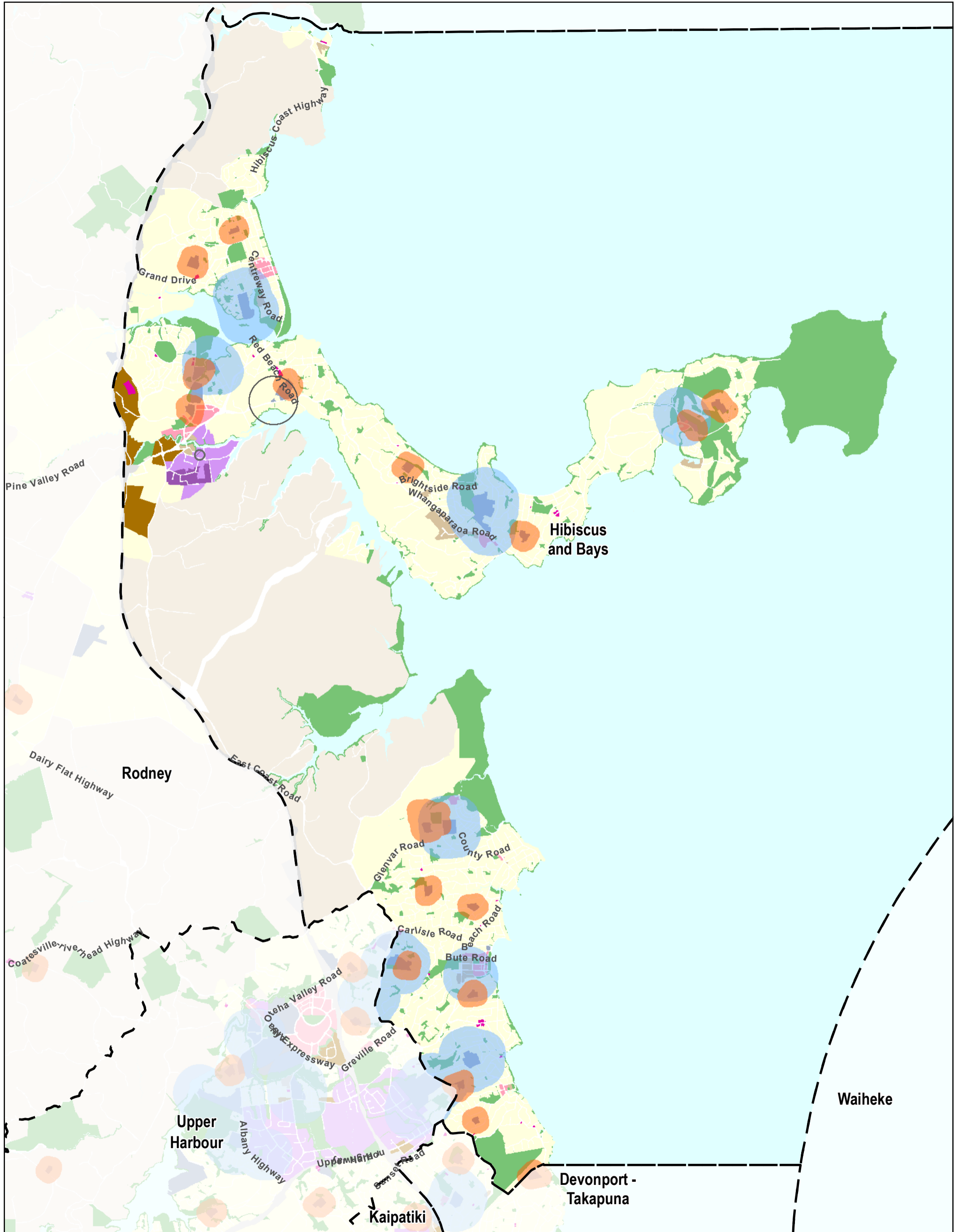
Path: U:\CityWide\Geospatial\Information Services\Log\IT\C190585 - LAPP Final (SD744081)

0 500 1,000 2,000 Metres  
Scale: 1:36,000 @ A3

- |                      |                              |  |
|----------------------|------------------------------|--|
| Special Purpose      | BUSINESS                     | Additional restriction areas                 |
| RESIDENTIAL          | LIGHT INDUSTRY               | Marae 100m buffer                            |
| RURAL                | HEAVY INDUSTRY               | Primary Schools 200m buffer                  |
| COMMERCIAL           | OPEN SPACE                   | Intermediate & Secondary Schools 500m buffer |
| NEIGHBOURHOOD CENTRE | Strategic Transport Corridor | CAU 2013 Deprivation Index Values 8-10       |
| MIXED USE            | Road (I)                     | 8  |
|                      | Auckland Council Boards      | 9  |
|                      | Health Centres 500m buffer   | 10   |



**Auckland Council**  
Te Kaitiaki o Tāmaki Makaurau



This map/plan is illustrative only and all information should be independently verified on site before taking any action. Copyright Auckland Council. Land Parcel Boundary information from LINZ. (Crown Copyright Reserved). Whilst due care has been taken, Auckland Council gives no warranty as to the accuracy and completeness of any information on this map/plan and accepts no liability for any error, omission or use of the information. Height datum: Auckland 1946.

Date: 19 March, 2015

Ref Number: SD744081 (C190585)

Published Name: Proposed LAPP Hibiscus and Bays .pdf

Path: U:\CityWide\Geospatial\Information Services\Log\IT\C190585 - LAPP Final (SD744081)

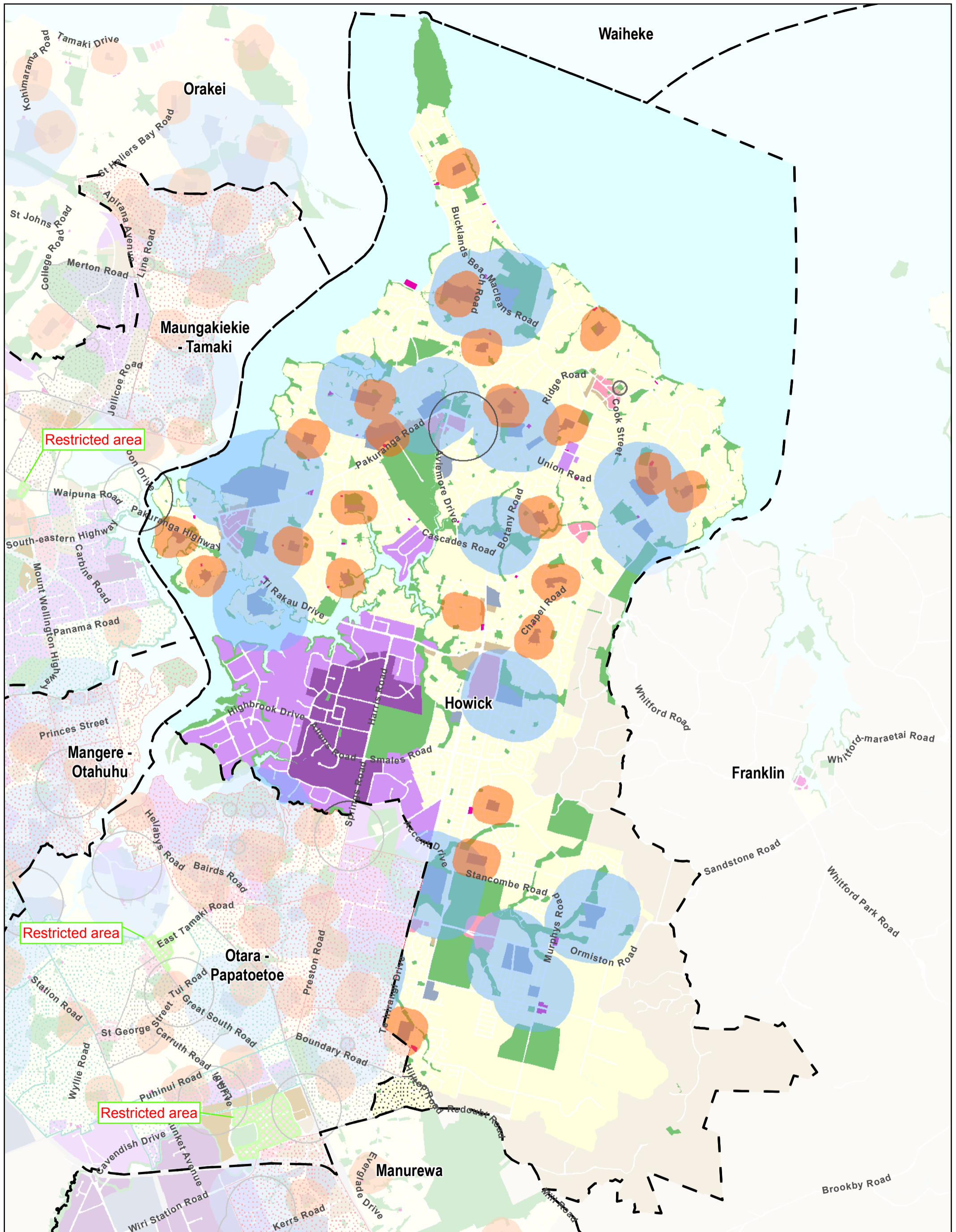
## Proposed Locally Approved Product Policy restrictions Hibiscus and Bays

0 950 1,900 3,800 Metres  
Scale: 1:70,000 @ A3

- |                      |                              |  |
|----------------------|------------------------------|--|
| Special Purpose      | BUSINESS                     | Additional restriction areas                 |
| RESIDENTIAL          | LIGHT INDUSTRY               | Marae 100m buffer                            |
| RURAL                | HEAVY INDUSTRY               | Primary Schools 200m buffer                  |
| COMMERCIAL           | OPEN SPACE                   | Intermediate & Secondary Schools 500m buffer |
| NEIGHBOURHOOD CENTRE | Strategic Transport Corridor | CAU 2013 Deprivation Index Values 8-10       |
| MIXED USE            | Road [ ]                     | 8  |
|                      | Auckland Council Boards      | 9  |
|                      | Health Centres 500m buffer   | 10   |



**Auckland Council**  
Te Kaitiaki o Tāmaki Makaurau



This map/plan is illustrative only and all information should be independently verified on site before taking any action. Copyright Auckland Council. Land Parcel Boundary information from LINZ. (Crown Copyright Reserved). Whilst due care has been taken, Auckland Council gives no warranty as to the accuracy and completeness of any information on this map/plan and accepts no liability for any error, omission or use of the information. Height datum: Auckland 1946.



## Proposed Locally Approved Product Policy restrictions

Howick

0 650 1,300 2,600 Metres  
Scale: 1:49,000 @ A3

Date: 19 March, 2015

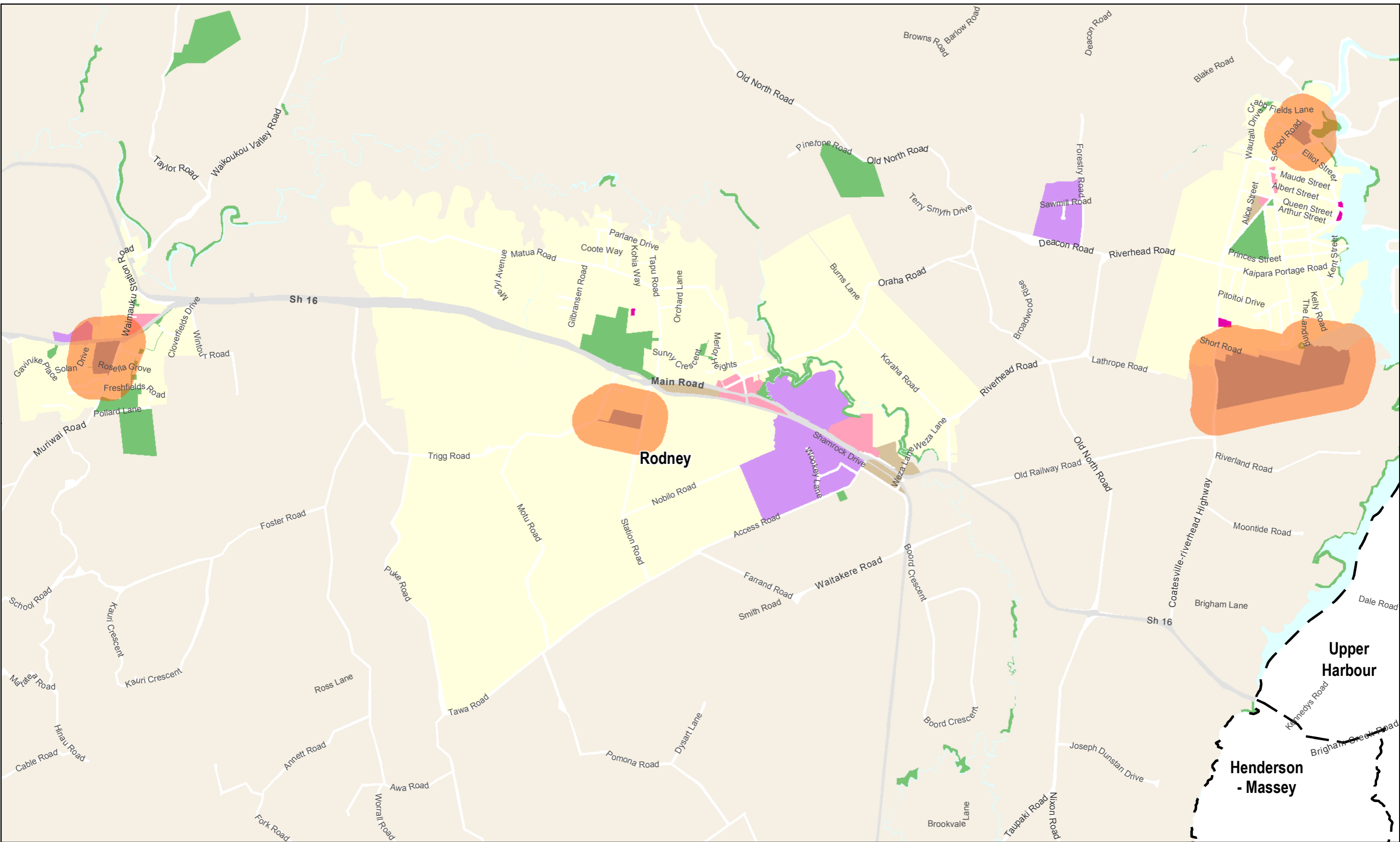
Ref Number: SD744081 (C190585)

Published Name: Proposed LAPP Howick .pdf

Path: U:\CityWide\Geospatial\Information Services\Log\IT\C190585 - LAPP Final (SD744081)

- |                      |                              |  |
|----------------------|------------------------------|--|
| Special Purpose      | BUSINESS                     | Additional restriction areas                 |
| RESIDENTIAL          | LIGHT INDUSTRY               | Marae 100m buffer                            |
| RURAL                | HEAVY INDUSTRY               | Primary Schools 200m buffer                  |
| COMMERCIAL           | OPEN SPACE                   | Intermediate & Secondary Schools 500m buffer |
| NEIGHBOURHOOD CENTRE | Strategic Transport Corridor | CAU 2013 Deprivation Index Values 8-10       |
| MIXED USE            | Road (l)                     | 8  |
|                      | Auckland Council Boards      | 9  |
|                      | Health Centres 500m buffer   | 10   |





This map/plan is illustrative only and all information should be independently verified on site before taking any action. Copyright Auckland Council, Land Parcel Boundary information from LINZ (Crown Copyright Reserved). Whilst due care has been taken, Auckland Council gives no warranty as to the accuracy and completeness of any information on this map/plan and accepts no liability for any error, omission or use of the information. Height datum: Auckland 1948.

Date: 20 March, 2015

Ref Number: SD744081 (C190585)

Published Name: Proposed LAPP Huapai & Waimauku.pdf

Path: U:\CityWide\Geospatial\Information Services\Logit\C190585 - LAPP Final (SD744081)

## Proposed Locally Approved Product Policy restrictions

### Huapai & Waimauku

0 360 720 1,440 Metres

Scale: 1:27,000 @ A3

#### Unitary Plan Base Zone

- Special Purpose
- RESIDENTIAL
- RURAL
- COMMERCIAL
- NEIGHBOURHOOD CENTRE
- MIXED USE

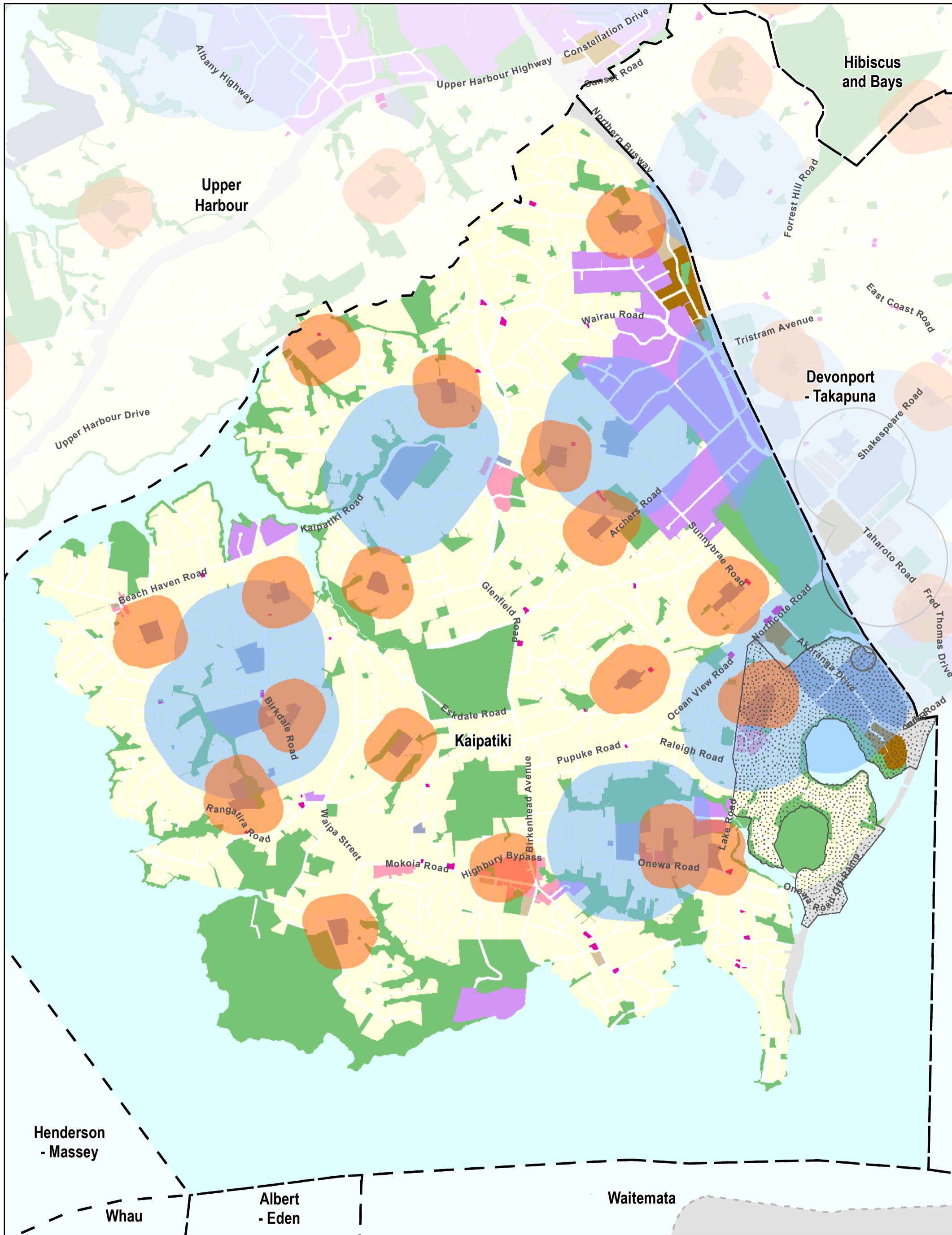
- BUSINESS
- LIGHT INDUSTRY
- HEAVY INDUSTRY
- OPEN SPACE
- Strategic Transport Corridor
- Road [I]
- Auckland Council Boards
- Health Centres 500m buffer

#### Additional restriction areas

- Marae 100m buffer
- Primary Schools 200m buffer
- Intermediate & Secondary Schools 500m buffer
- CAU 2013 Deprivation Index Values 8-10
- 8
- 9
- 10



**Auckland Council**  
Te Kaitiaki o Tamaki Makaurau



This map/plan is illustrative only and all information should be independently verified on site before taking any action. Copyright Auckland Council. Land Parcel Boundary information from LINZ. (Crown Copyright Reserved). Whilst due care has been taken, Auckland Council gives no warranty as to the accuracy and completeness of any information on this map/plan and accepts no liability for any error, omission or use of the information. Height datum: Auckland 1946.

Date: 19 March, 2015

Ref Number: SD744081 (C190585)

Published Name: Proposed LAPP Kaipatiki .pdf

Path: U:\CityWide\Geospatial\Information Services\Log\IT\C190585 - LAPP Final (SD744081)

## Proposed Locally Approved Product Policy restrictions

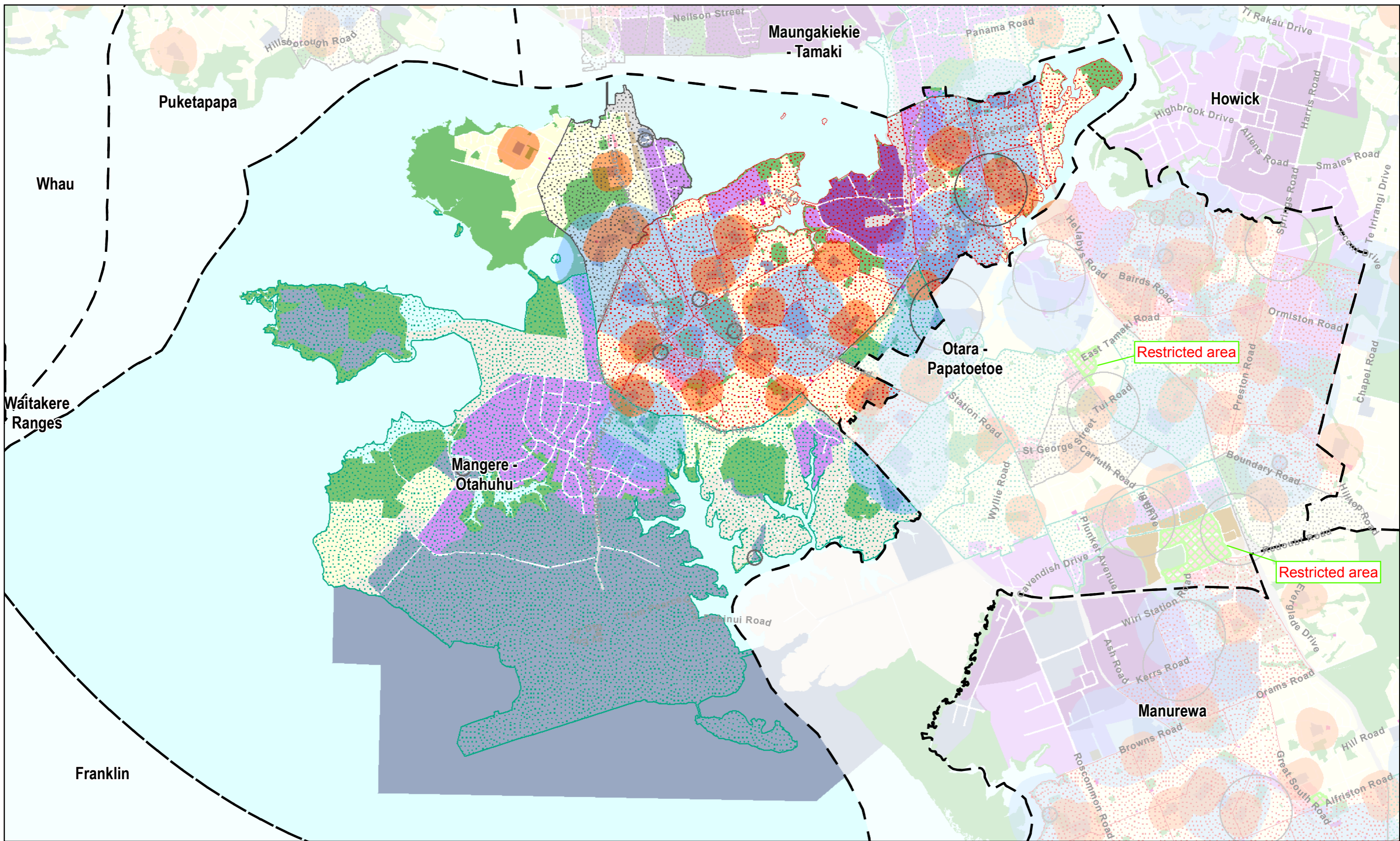
### Kaipatiki

0 387.5 775 1,500 Metres  
Scale: 1:28,000 @ A3

- |  |                      |  |                              |  |  |
|--|----------------------|--|------------------------------|--|--|
|  | SPECIAL PURPOSE      |  | BUSINESS                     |  | Additional restriction areas                 |
|  | RESIDENTIAL          |  | LIGHT INDUSTRY               |  | Marae 100m buffer                            |
|  | RURAL                |  | HEAVY INDUSTRY               |  | Primary Schools 200m buffer                  |
|  | COMMERCIAL           |  | OPEN SPACE                   |  | Intermediate & Secondary Schools 500m buffer |
|  | NEIGHBOURHOOD CENTRE |  | STRATEGIC TRANSPORT CORRIDOR | CAU 2013 Deprivation Index Values 8-10 |  |
|  | MIXED USE            |  | ROAD (l)                     |  | 8  |
|  |                      |  | AUCKLAND COUNCIL BOARDS      |  | 9  |
|  |                      |  | HEALTH CENTRES 500m BUFFER   |  | 10   |



**Auckland Council**  
Te Kaunihera o Tāmaki Makaurau



This map/plan is illustrative only and all information should be independently verified on site before taking any action. Copyright Auckland Council. Land Parcel Boundary information from LINZ (Crown Copyright Reserved). Whilst due care has been taken, Auckland Council gives no warranty as to the accuracy and completeness of any information on this map/plan and accepts no liability for any error, omission or use of the information. Height datum: Auckland 1948.

Date: 19 March, 2015

Ref Number: SD744081 (C190585)

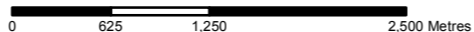
Published Name: Proposed LAPP Mangere - Otahuhu.pdf

Path: U:\CityWide\Geospatial\Information Services\Logit\C190585 - LAPP Final (SD744081)



## Proposed Locally Approved Product Policy restrictions

### Mangere - Otahuhu



Scale: 1:48,000 @ A3

#### Unitary Plan Base Zone

- Special Purpose
- RESIDENTIAL
- RURAL
- COMMERCIAL
- NEIGHBOURHOOD CENTRE
- MIXED USE

#### BUSINESS

- LIGHT INDUSTRY
- HEAVY INDUSTRY
- OPEN SPACE
- Strategic Transport Corridor
- Road [I]
- Auckland Council Boards
- Health Centres 500m buffer

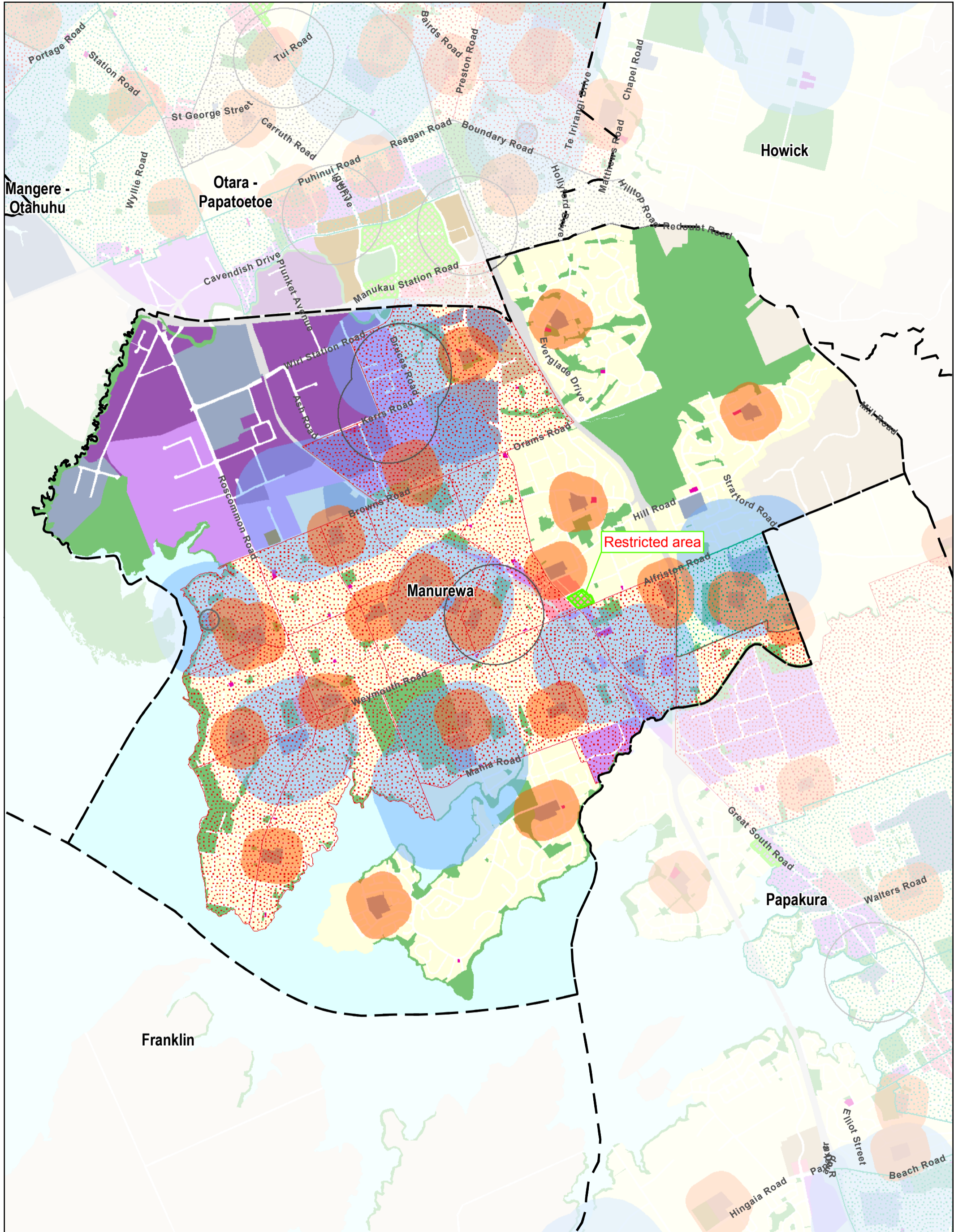
#### Additional restriction areas

- Marae 100m buffer
- Primary Schools 200m buffer
- Intermediate & Secondary Schools 500m buffer
- CAU 2013 Deprivation Index Values 8-10
- 8
- 9
- 10



**Auckland Council**  
Te Kaurihera o Tāmaki Makaurau





This map/plan is illustrative only and all information should be independently verified on site before taking any action. Copyright Auckland Council. Land Parcel Boundary information from LINZ (Crown Copyright Reserved). Whilst due care has been taken, Auckland Council gives no warranty as to the accuracy and completeness of any information on this map/plan and accepts no liability for any error, omission or use of the information. Height datum: Auckland 1946.



## Proposed Locally Approved Product Policy restrictions

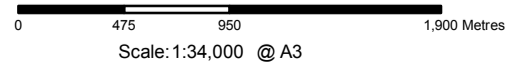
### Manurewa

Date: 17 March, 2015

Ref Number: SD744081 (C190585)

Published Name: Proposed LAPP Manurewa .pdf

Path: U:\CityWide\Geospatial\Information Services\LogIn\C190585 - LAPP Final (SD744081)

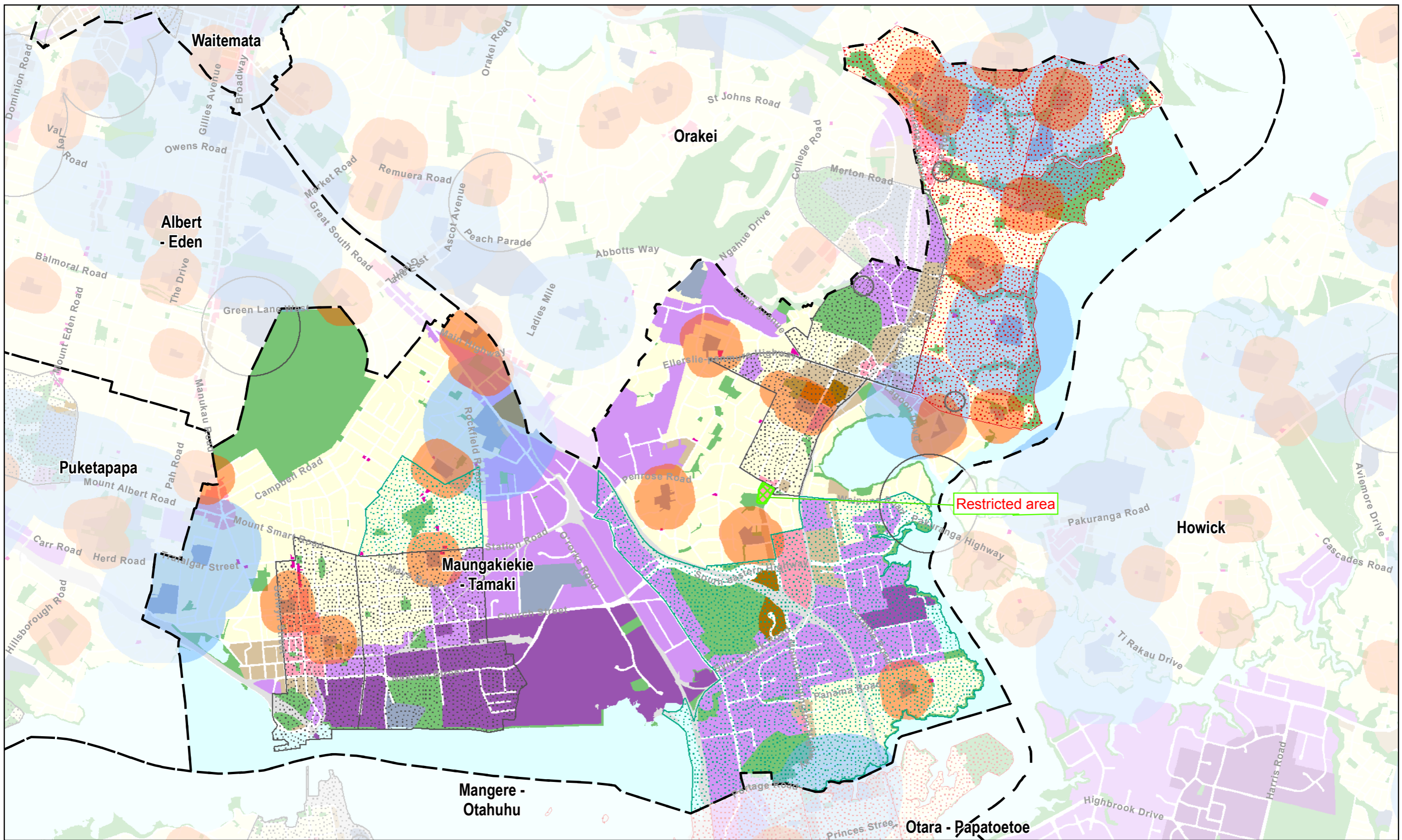


Scale: 1:34,000 @ A3

- |                      |                              |  |
|----------------------|------------------------------|--|
| Special Purpose      | BUSINESS                     | Additional restriction areas                 |
| RESIDENTIAL          | LIGHT INDUSTRY               | Marae 100m buffer                            |
| RURAL                | HEAVY INDUSTRY               | Primary Schools 200m buffer                  |
| COMMERCIAL           | OPEN SPACE                   | Intermediate & Secondary Schools 500m buffer |
| NEIGHBOURHOOD CENTRE | Strategic Transport Corridor | CAU 2013 Deprivation Index Values 8-10       |
| MIXED USE            | Road (I)                     | 8  |
|                      | Road (J)                     | 9  |
|                      | Auckland Council Boards      | 10   |
|                      | Health Centres 500m buffer   |  |



**Auckland Council**  
Te Kaunihera o Tāmaki Makaurau



This map/plan is illustrative only and all information should be independently verified on site before taking any action. Copyright Auckland Council. Land Parcel Boundary information from LINZ (Crown Copyright Reserved). Whilst due care has been taken, Auckland Council gives no warranty as to the accuracy and completeness of any information on the map/plan and accepts no liability for any error, omission or use of the information. Height datum: Auckland 1946.

Date: 18 March, 2015

Ref Number: SD744081 (C190585)

Published Name: Proposed LAPP Maungakiekie - Tamaki.pdf

Path: U:\CityWide\Geospatial\Information Services\Logit\C190585 - LAPP Final (SD744081)



## Proposed Locally Approved Product Policy restrictions

### Maungakiekie - Tamaki

0 465 930 1,860 Metres

Scale: 1:35,000 @ A3

#### Unitary Plan Base Zone

- Special Purpose
- RESIDENTIAL
- RURAL
- COMMERCIAL
- NEIGHBOURHOOD CENTRE
- MIXED USE

#### BUSINESS

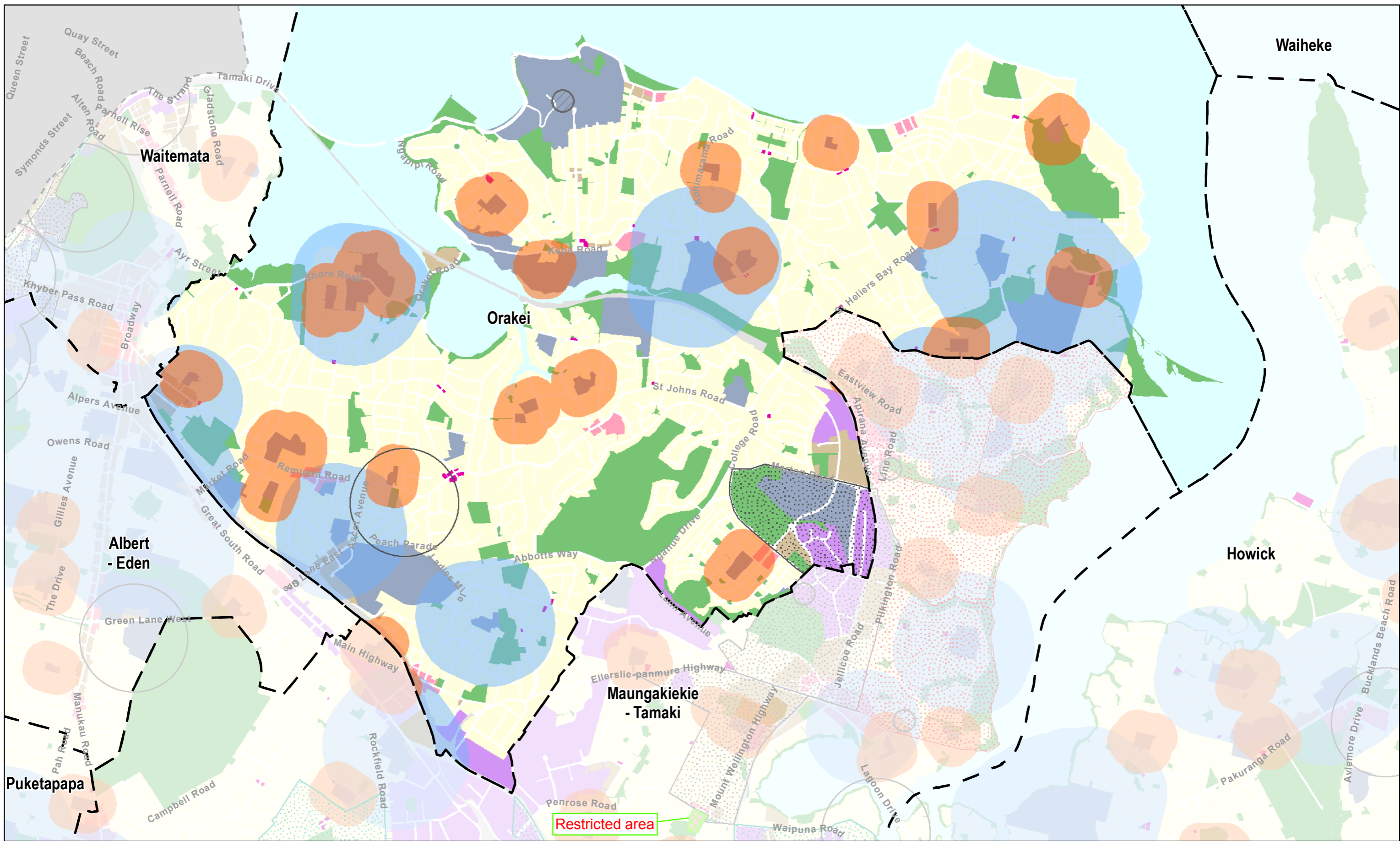
- BUSINESS
- LIGHT INDUSTRY
- HEAVY INDUSTRY
- OPEN SPACE
- Strategic Transport Corridor
- Road [I]
- Auckland Council Boards
- Health Centres 500m buffer

#### Additional restriction areas

- Marae 100m buffer
- Primary Schools 200m buffer
- Intermediate & Secondary Schools 500m buffer
- CAU 2013 Deprivation Index Values 8-10
- 8
- 9
- 10



**Auckland Council**  
Te Kauhiri o Tamaki Makaurau



This map/plan is illustrative only and all information should be independently verified on site before taking any action. Copyright Auckland Council. Land Parcel Boundary information from LINZ (Crown Copyright Reserved). Whilst due care has been taken, Auckland Council gives no warranty as to the accuracy and completeness of any information on the map/plan and accepts no liability for any error, omission or use of the information. Height datum: Auckland 1946.

Date: 19 March, 2015

Ref Number: SD744081 (C190585)

Published Name: Proposed LAPP Orakei.pdf

Path: U:\CityWide\Geospatial\Information Services\Logit\C190585 - LAPP Final (SD744081)



## Proposed Locally Approved Product Policy restrictions

Orakei



Scale: 1:32,000 @ A3

### Unitary Plan Base Zone

- Special Purpose
- RESIDENTIAL
- RURAL
- COMMERCIAL
- NEIGHBOURHOOD CENTRE
- MIXED USE

### Other Zones

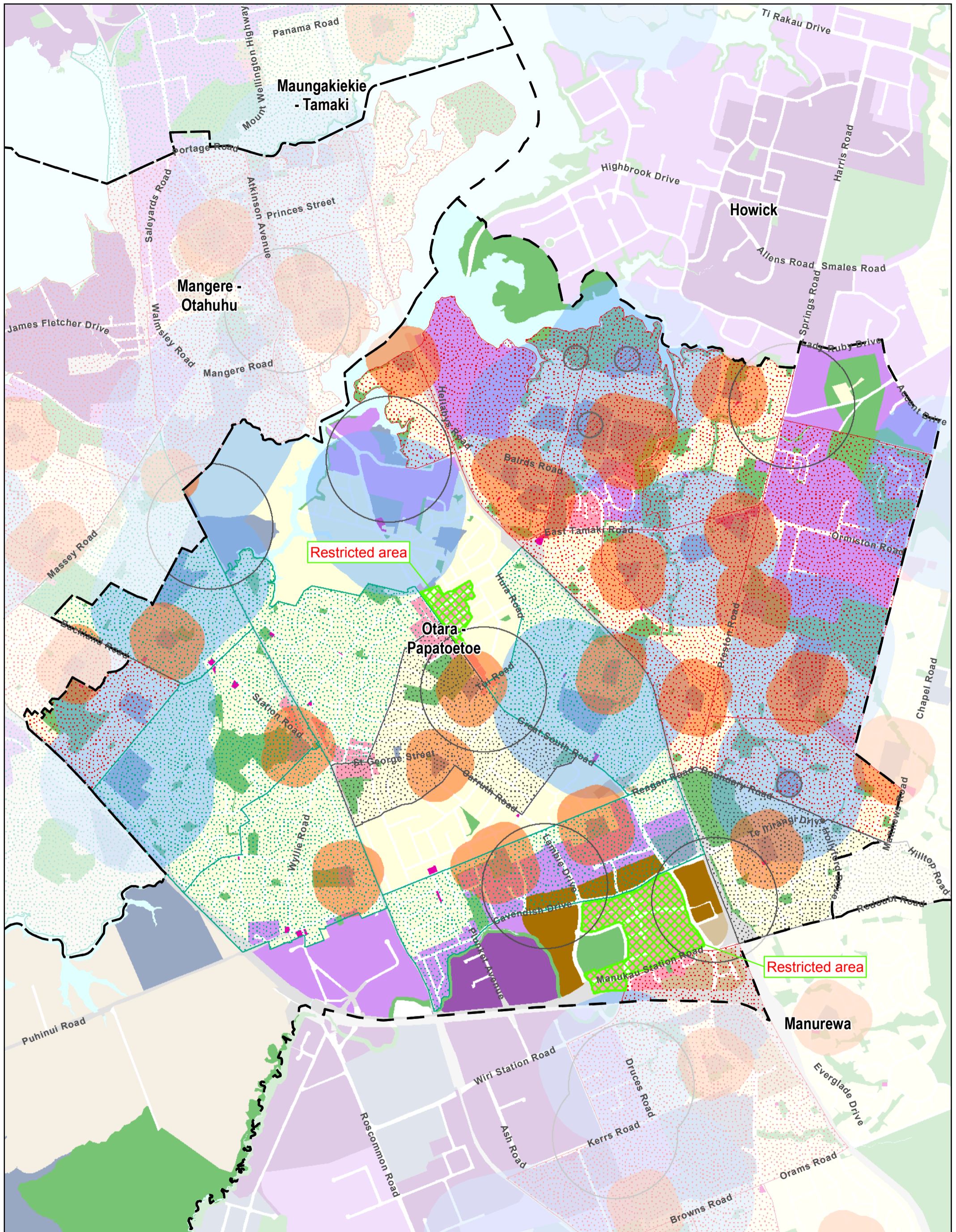
- BUSINESS
- LIGHT INDUSTRY
- HEAVY INDUSTRY
- OPEN SPACE
- Strategic Transport Corridor
- Road [I]
- Auckland Council Boards
- Health Centres 500m buffer

### Additional restriction areas

- Marae 100m buffer
- Primary Schools 200m buffer
- Intermediate & Secondary Schools 500m buffer
- CAU 2013 Deprivation Index Values 8-10
- 8
- 9
- 10



**Auckland Council**  
Te Kauriwhero o Tāmaki Makaurau



This map/plan is illustrative only and all information should be independently verified on site before taking any action. Copyright Auckland Council. Land Parcel Boundary information from LINZ (Crown Copyright Reserved). Whilst due care has been taken, Auckland Council gives no warranty as to the accuracy and completeness of any information on this map/plan and accepts no liability for any error, omission or use of the information. Height datum: Auckland 1946.



## Proposed Locally Approved Product Policy restrictions

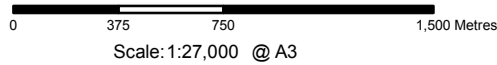
Otago - Papatoetoe

Date: 17 March, 2015

Ref Number: SD744081 (C190585)

Published Name: Proposed LAPP Otago - Papatoetoe .pdf

Path: U:\CityWide\Geospatial\Information Services\Log\IT\ C190585 - LAPP Final (SD744081)

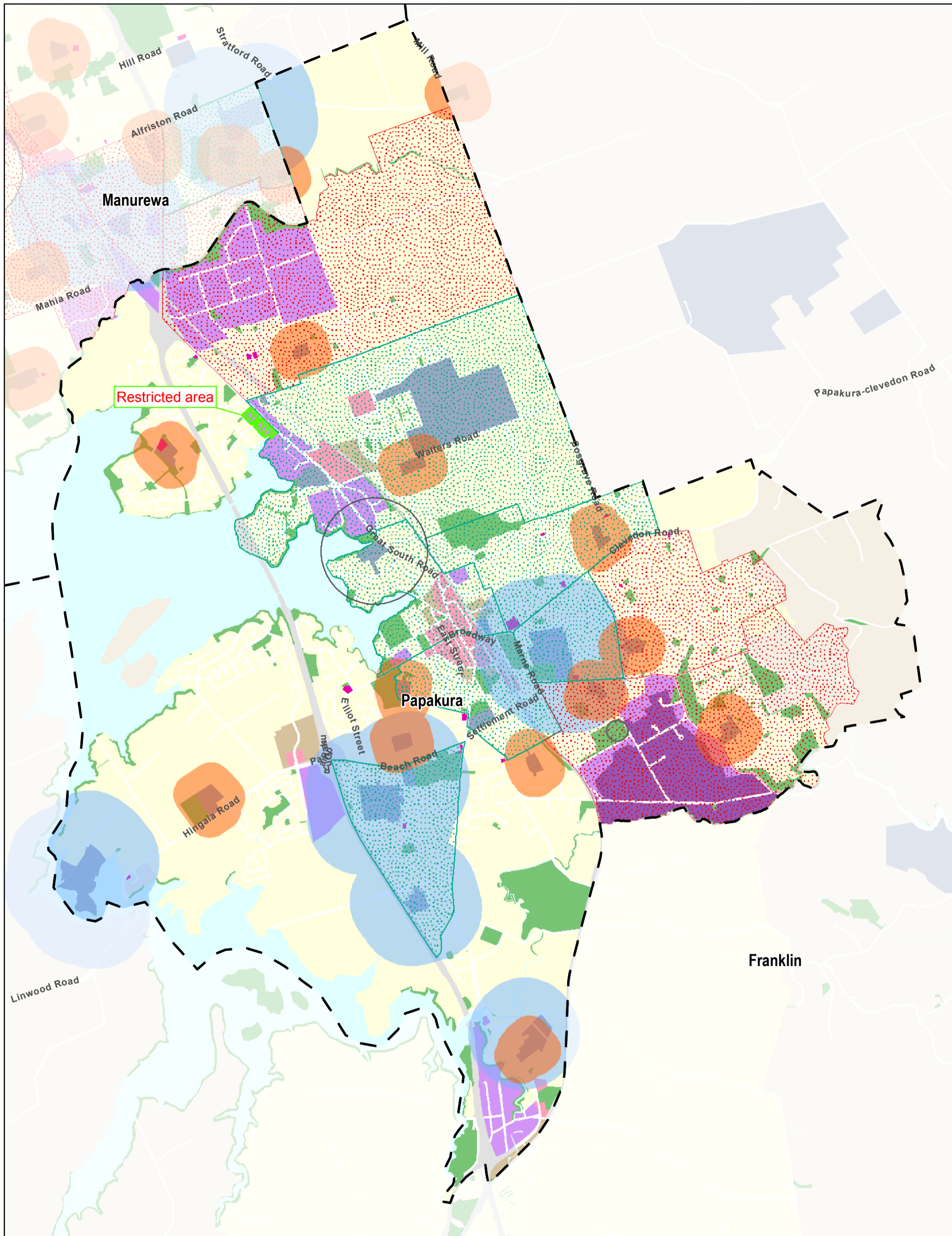


Scale: 1:27,000 @ A3

	SPECIAL PURPOSE		Additional restriction areas
	RESIDENTIAL		Marae 100m buffer
	RURAL		Primary Schools 200m buffer
	COMMERCIAL		Intermediate & Secondary Schools 500m buffer
	NEIGHBOURHOOD CENTRE		CAU 2013 Deprivation Index Values 8-10
	MIXED USE		8
	BUSINESS		9
	LIGHT INDUSTRY		10
	HEAVY INDUSTRY		Auckland Council Boards
	OPEN SPACE		Health Centres 500m buffer
	Strategic Transport Corridor		
	Road (l)		



**Auckland Council**  
Te Kaunihera o Tāmaki Makaurau



This map/plan is illustrative only and all information should be independently verified on site before taking any action. Copyright Auckland Council. Land Parcel Boundary information from LINZ. (Crown Copyright Reserved). Whilst due care has been taken, Auckland Council gives no warranty as to the accuracy and completeness of any information on this map/plan and accepts no liability for any error, omission or use of the information. Height datum: Auckland 1946.



## Proposed Locally Approved Product Policy restrictions Papakura

Date: 17 March, 2015

Ref Number: SD744081 (C190585)

Published Name: Proposed LAPP Papakura .pdf

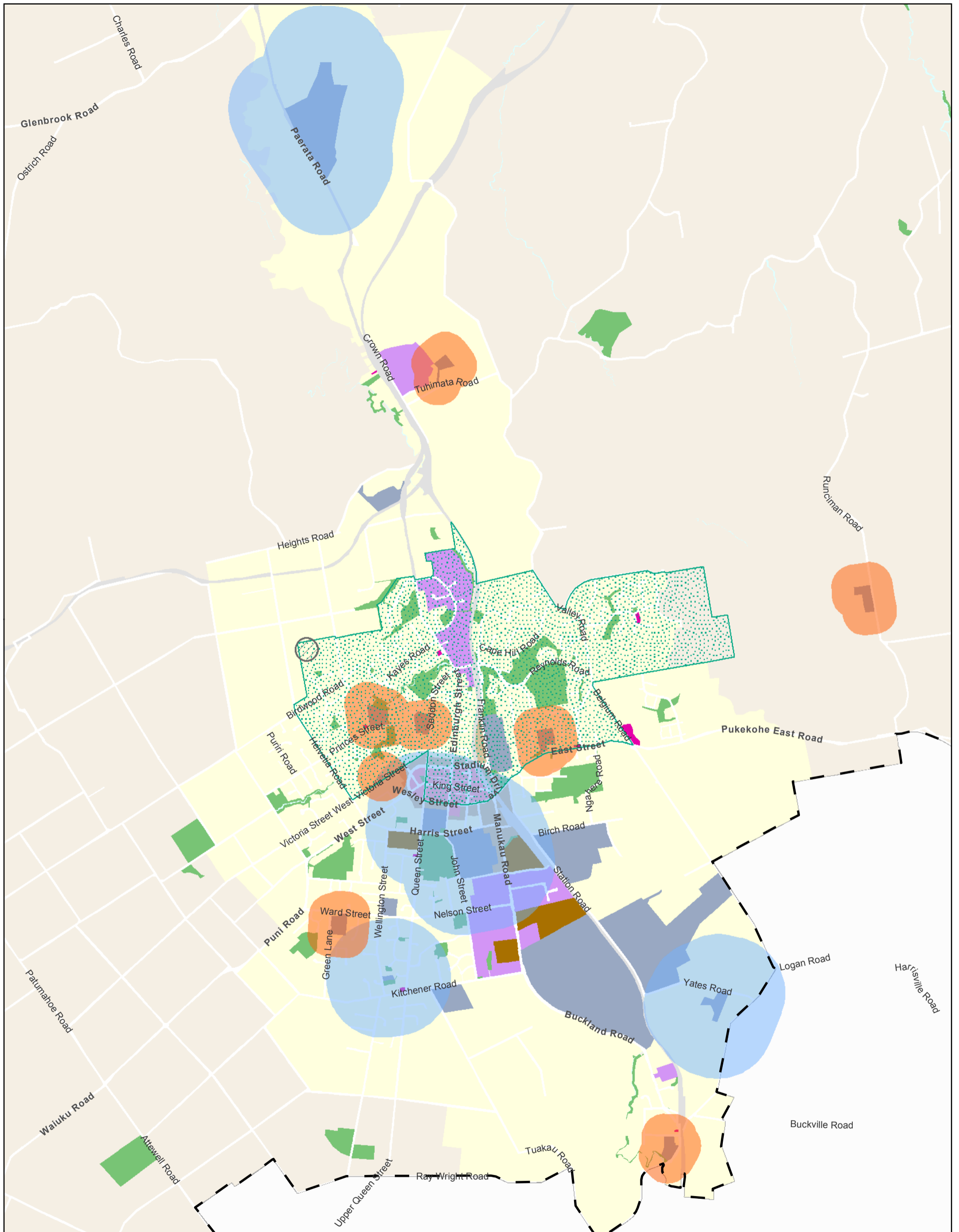
Path: U:\CityWide\Geospatial\Information Services\Log\IT\C190585 - LAPP Final (SD744081)

0 445 890 1,780 Metres  
Scale: 1:32,000 @ A3

- |                         |                              |   |
|-------------------------|------------------------------|---|
| Special Purpose         | BUSINESS                     | Additional restriction areas                  |
| RESIDENTIAL             | LIGHT INDUSTRY               | Marae 100m buffer                             |
| RURAL                   | HEAVY INDUSTRY               | Primary Schools 200m buffer                   |
| COMMERCIAL              | OPEN SPACE                   | Intermediate & Secondary Schools 500m buffer  |
| NEIGHBOURHOOD CENTRE    | Strategic Transport Corridor | <b>CAU 2013 Deprivation Index Values 8-10</b> |
| MIXED USE               | Road (l)                     | 8   |
| Auckland Council Boards | Health Centres 500m buffer   | 9   |
|                         |                              | 10  |



**Auckland Council**  
Te Kaunihera o Tāmaki Makaurau



This map/plan is illustrative only and all information should be independently verified on site before taking any action. Copyright Auckland Council. Land Parcel Boundary information from LINZ. (Crown Copyright Reserved). Whilst due care has been taken, Auckland Council gives no warranty as to the accuracy and completeness of any information on this map/plan and accepts no liability for any error, omission or use of the information. Height datum: Auckland 1946.

Date: 20 March, 2015

Ref Number: SD744081 (C190585)

Published Name: Proposed LAPP Pukekohe .pdf

Path: U:\CityWide\Geospatial\Information Services\Log\IT\C190585 - LAPP Final (SD744081)

## Proposed Locally Approved Product Policy restrictions

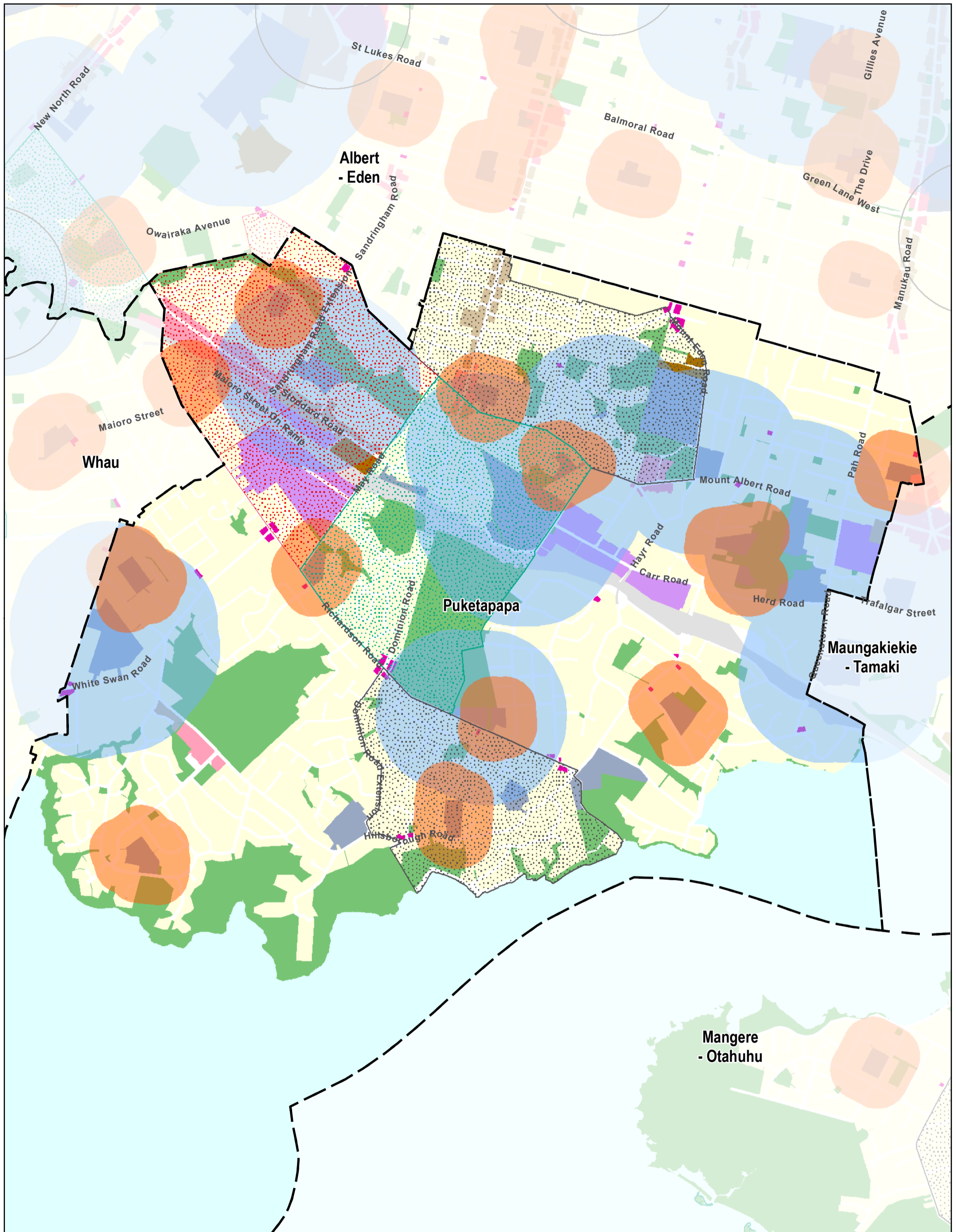
### Pukekohe

0 500 1,000 2,000 Metres  
Scale: 1:30,000 @ A3

- |                               |                              |   |
|-------------------------------|------------------------------|---|
| <b>Unitary Plan Base Zone</b> | <b>BUSINESS</b>              | <b>Additional restriction areas</b>           |
| Special Purpose               | BUSINESS                     | Marae 100m buffer                             |
| RESIDENTIAL                   | LIGHT INDUSTRY               | Primary Schools 200m buffer                   |
| RURAL                         | HEAVY INDUSTRY               | Intermediate & Secondary Schools 500m buffer  |
| COMMERCIAL                    | OPEN SPACE                   | <b>CAU 2013 Deprivation Index Values 8-10</b> |
| NEIGHBOURHOOD CENTRE          | Strategic Transport Corridor | 7   |
| MIXED USE                     | Road [ ]                     | 8   |
|                               | Auckland Council Boards      | 9   |
|                               | Health Centres 500m buffer   | 10  |



**Auckland Council**  
Te Kaunihera o Tāmaki Makaurau



This map/plan is illustrative only and all information should be independently verified on site before taking any action. Copyright Auckland Council. Land Parcel Boundary information from LINZ (Crown Copyright Reserved). Whilst due care has been taken, Auckland Council gives no warranty as to the accuracy and completeness of any information on this map/plan and accepts no liability for any error, omission or use of the information. Height datum: Auckland 1946.



## Proposed Locally Approved Product Policy restrictions

### Puketapapa

Date: 19 March, 2015

Ref Number: SD744081 (C190585)

Published Name: Proposed LAPP Puketapapa .pdf

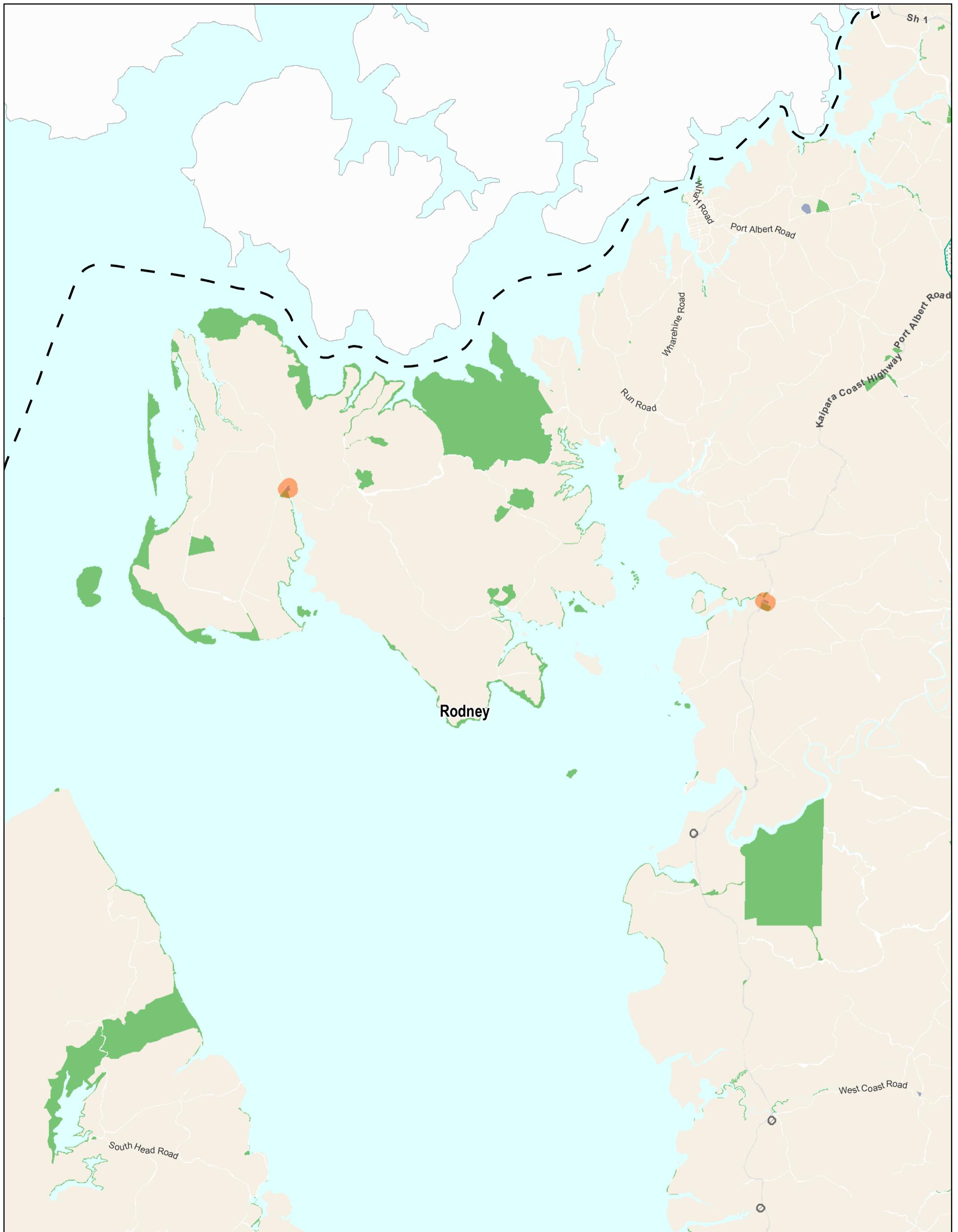
Path: U:\CityWide\Geospatial\Information Services\LogIn\C190585 - LAPP Final (SD744081)

0 305 610 1,220 Metres  
Scale: 1:22,000 @ A3

- |                      |                              |  |
|----------------------|------------------------------|--|
| Special Purpose      | BUSINESS                     | Additional restriction areas                 |
| RESIDENTIAL          | LIGHT INDUSTRY               | Mārae 100m buffer                            |
| RURAL                | HEAVY INDUSTRY               | Primary Schools 200m buffer                  |
| COMMERCIAL           | OPEN SPACE                   | Intermediate & Secondary Schools 500m buffer |
| NEIGHBOURHOOD CENTRE | Strategic Transport Corridor | CAU 2013 Deprivation Index Values 8-10       |
| MIXED USE            | Road (l)                     | 8  |
|                      | Auckland Council Boards      | 9  |
|                      | Health Centres 500m buffer   | 10   |



**Auckland Council**  
Te Kaunihera o Tāmaki Makaurau



This map/plan is illustrative only and all information should be independently verified on site before taking any action. Copyright Auckland Council. Land Parcel Boundary information from LINZ. (Crown Copyright Reserved). Whilst due care has been taken, Auckland Council gives no warranty as to the accuracy and completeness of any information on this map/plan and accepts no liability for any error, omission or use of the information. Height datum: Auckland 1946.



Date: 18 March, 2015

Ref Number: SD744081 (C190585)

Published Name: Proposed LAPP Rodney 1.pdf

Path: U:\CityWide\Geospatial\Information Services\Log\IT\C190585 - LAPP Final (SD744081)

## Proposed Locally Approved Product Policy restrictions

### Rodney 1

0 1,350 2,700 5,400 Metres  
Scale: 1:95,000 @ A3

#### Unitary Plan Base Zone

- Special Purpose
- RESIDENTIAL
- RURAL
- COMMERCIAL
- NEIGHBOURHOOD CENTRE
- MIXED USE

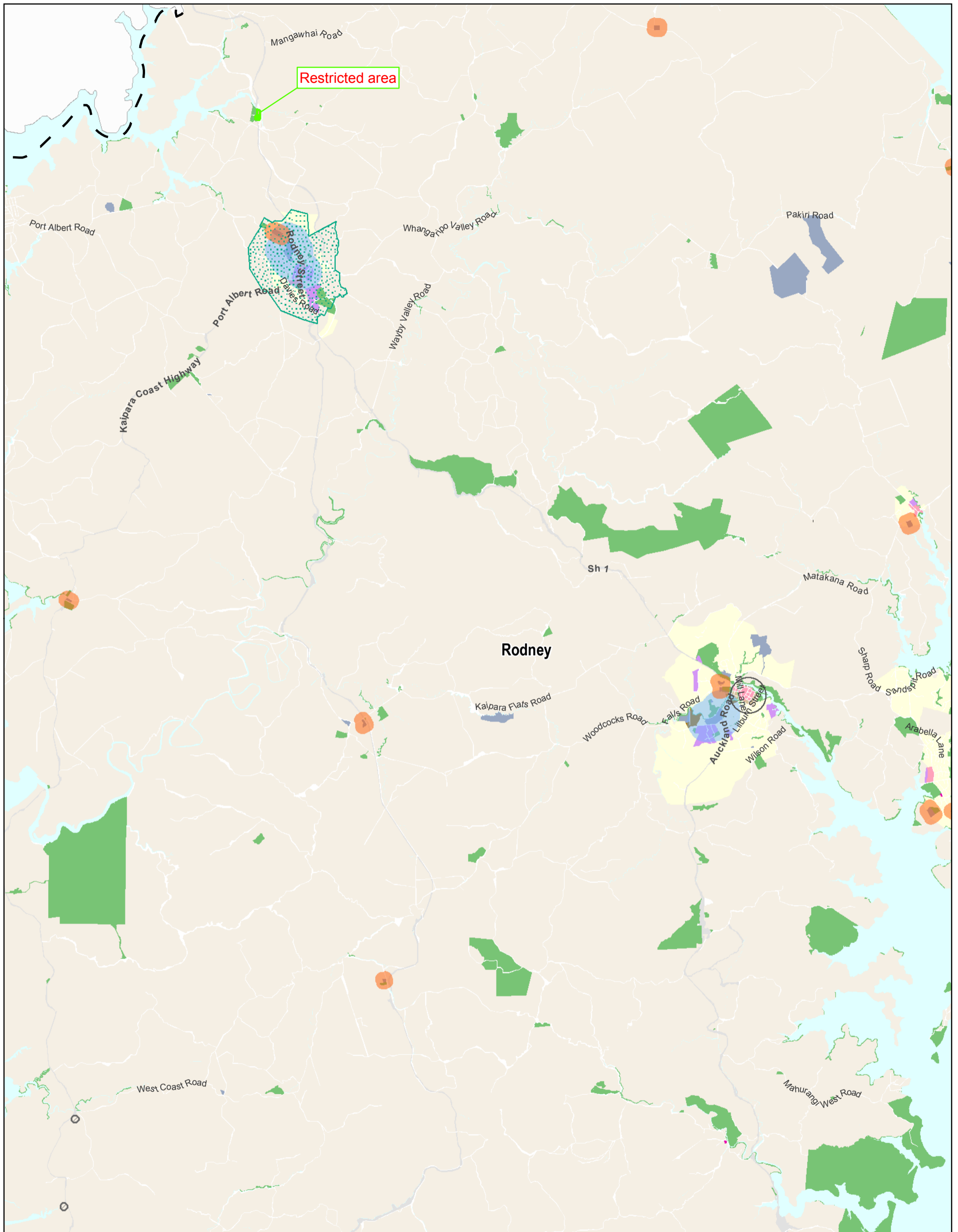
- BUSINESS
- LIGHT INDUSTRY
- HEAVY INDUSTRY
- OPEN SPACE
- Strategic Transport Corridor
- Road [ ]
- Auckland Council Boards
- Health Centres 500m buffer

- Additional special restricted areas
- Marae 100m buffer
- Primary Schools 200m buffer
- Intermediate & Secondary Schools 500m buffer
- CAU 2013 Deprivation Index Values 8-10**
- 8
- 9
- 10



**Auckland Council**  
Te Kaunihera o Tāmaki Makaurau





This map/plan is illustrative only and all information should be independently verified on site before taking any action. Copyright Auckland Council. Land Parcel Boundary information from LINZ (Crown Copyright Reserved). Whilst due care has been taken, Auckland Council gives no warranty as to the accuracy and completeness of any information on this map/plan and accepts no liability for any error, omission or use of the information. Height datum: Auckland 1946.



## Proposed Locally Approved Product Policy restrictions

### Rodney 2

Date: 18 March, 2015

Ref Number: SD744081 (C190585)

Published Name: Proposed LAPP Rodney 2.pdf

Path: U:\CityWide\Geospatial\Information Services\LogIn\C190585 - LAPP Final (SD744081)

0 1,350 2,700 5,400 Metres

Scale: 1:95,000 @ A3

**Unitary Plan Base Zone**

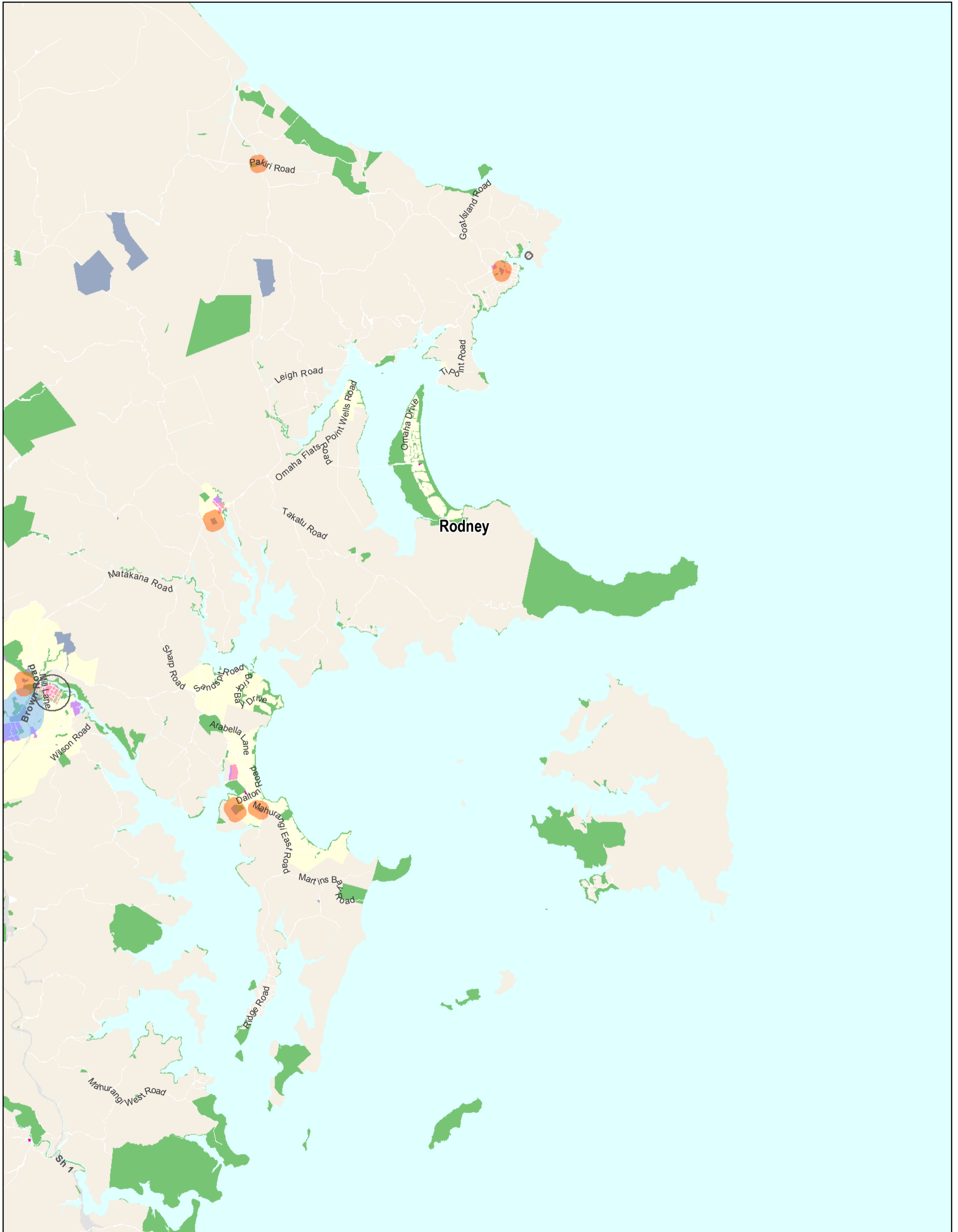
- Special Purpose
- RESIDENTIAL
- RURAL
- COMMERCIAL
- NEIGHBOURHOOD CENTRE
- MIXED USE

- BUSINESS
- LIGHT INDUSTRY
- HEAVY INDUSTRY
- OPEN SPACE
- Strategic Transport Corridor
- Road [j]
- Auckland Council Boards
- Health Centres 500m buffer

- Additional special restricted areas
- Marae 100m buffer
- Primary Schools 200m buffer
- Intermediate & Secondary Schools 500m buffer
- CAU 2013 Deprivation Index Values 8-10
- 8
- 9
- 10



**Auckland Council**  
Te Kaitiaki o Tāmaki Makaurau



This map/plan is illustrative only and all information should be independently verified on site before taking any action. Copyright Auckland Council. Land Parcel Boundary information from LINZ. (Crown Copyright Reserved). Whilst due care has been taken, Auckland Council gives no warranty as to the accuracy and completeness of any information on this map/plan and accepts no liability for any error, omission or use of the information. Height datum: Auckland 1946.



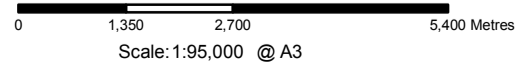
## Proposed Locally Approved Product Policy restrictions

### Rodney 3

Date: 18 March, 2015

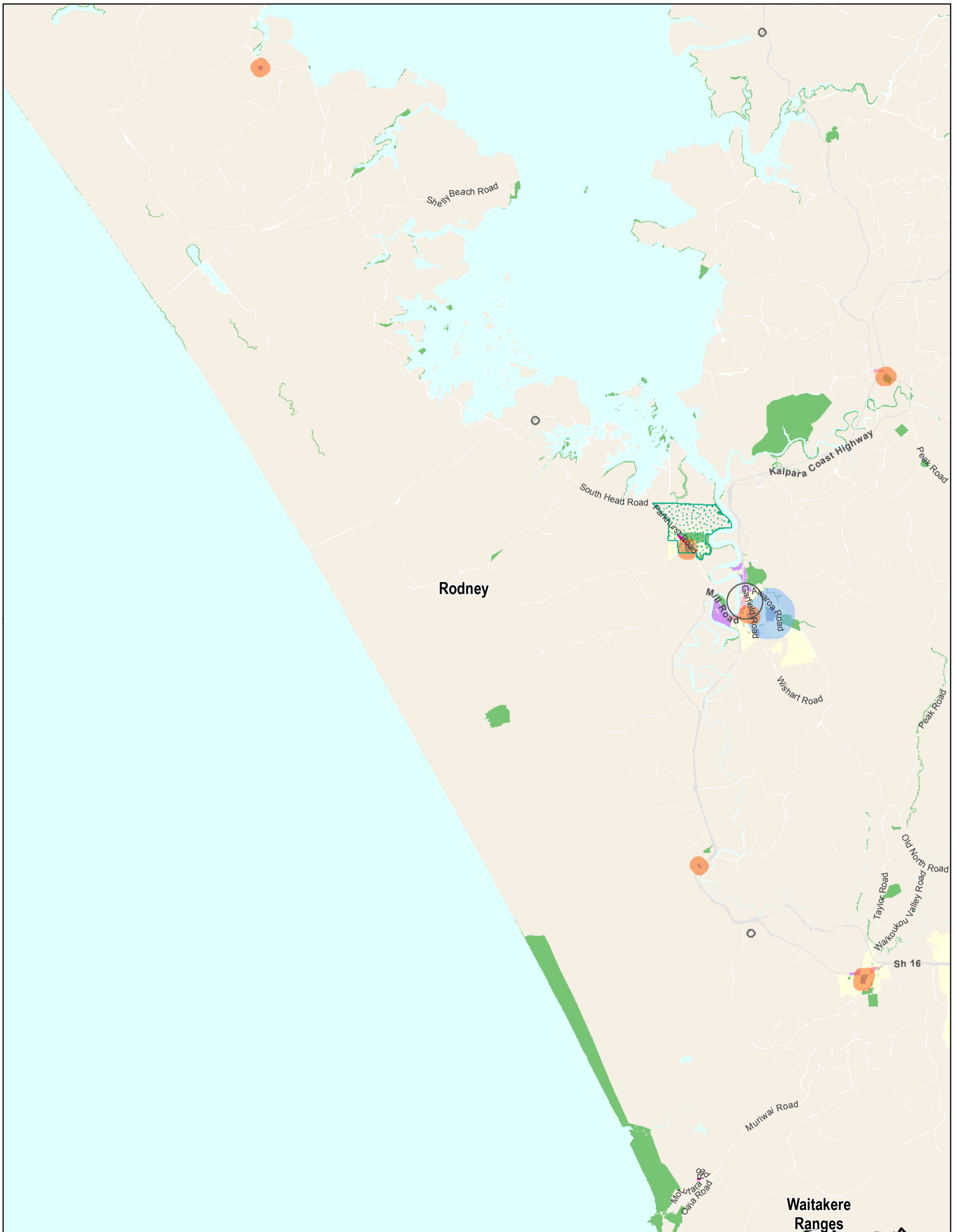
Ref Number: SD744081 (C190585)  
 Published Name: Proposed LAPP Rodney 3.pdf

Path: U:\CityWide\Geospatial\Information Services\Logo\l C190585 - LAPP Final (SD744081)



<b>Unitary Plan Base Zone</b>	BUSINESS	Additional special restricted areas
Special Purpose	LIGHT INDUSTRY	Marae 100m buffer
RESIDENTIAL	HEAVY INDUSTRY	Primary Schools 200m buffer
RURAL	OPEN SPACE	Intermediate & Secondary Schools 500m buffer
COMMERCIAL	Strategic Transport Corridor	<b>CAU 2013 Deprivation Index Values 8-10</b>
NEIGHBOURHOOD CENTRE	Road [ ]	8
MIXED USE	Auckland Council Boards	9
Health Centres 500m buffer	Health Centres 500m buffer	10





This map/plan is illustrative only and all information should be independently verified on site before taking any action. Copyright Auckland Council. Land Parcel Boundary information from LINZ. (Crown Copyright Reserved). Whilst due care has been taken, Auckland Council gives no warranty as to the accuracy and completeness of any information on this map/plan and accepts no liability for any error, omission or use of the information. Height datum: Auckland 1946.



# Proposed Locally Approved Product Policy restrictions

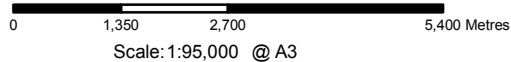
## Rodney 4

Date: 18 March, 2015

Ref Number: SD744081 (C190585)

Published Name: Proposed LAPP Rodney 4.pdf

Path: U:\CityWide\Geospatial\Information Services\LogIn\C190585 - LAPP Final (SD744081)



Scale: 1:95,000 @ A3

### Unitary Plan Base Zone

- Special Purpose
- RESIDENTIAL
- RURAL
- COMMERCIAL
- NEIGHBOURHOOD CENTRE
- MIXED USE

### BUSINESS

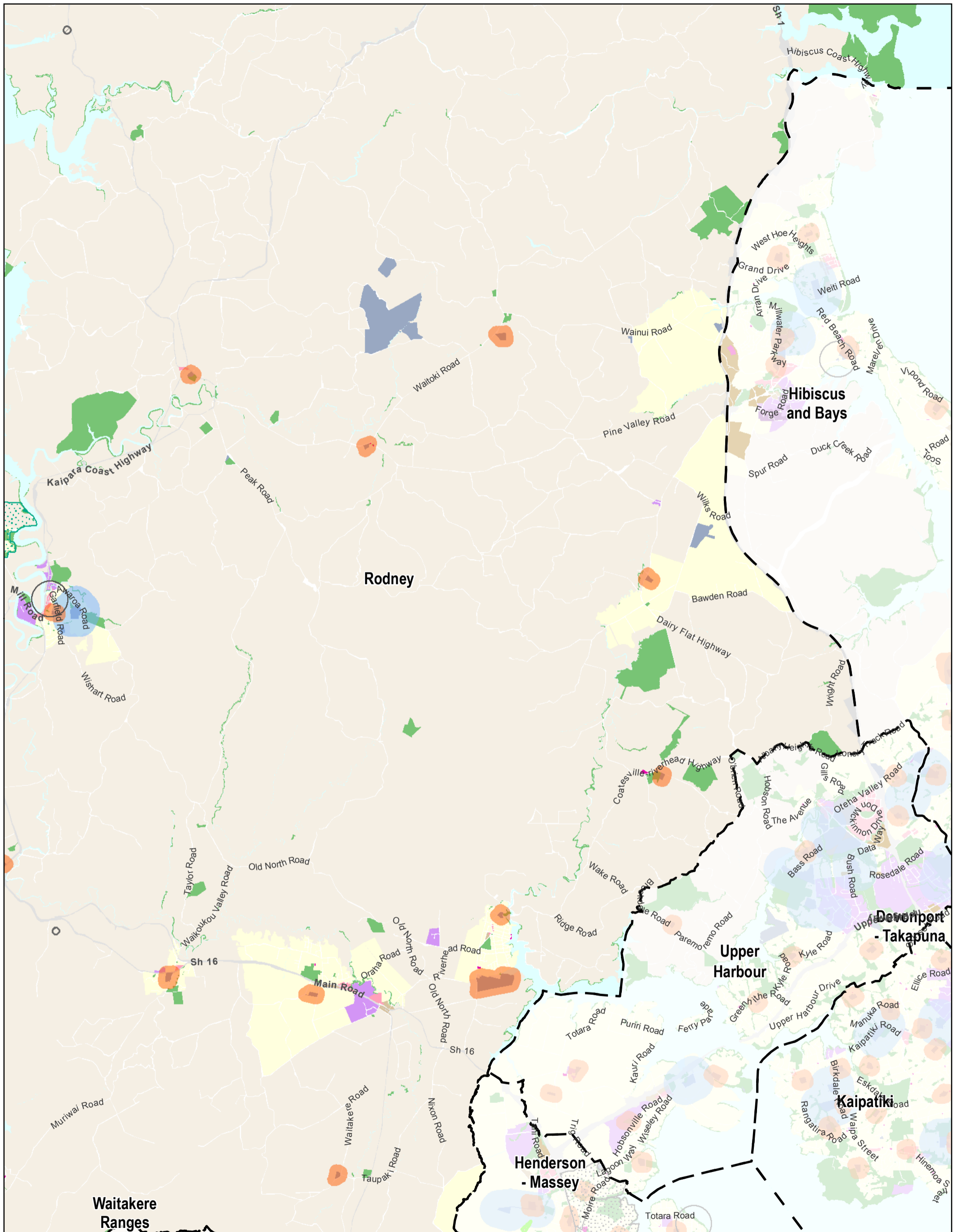
- LIGHT INDUSTRY
- HEAVY INDUSTRY
- OPEN SPACE
- Strategic Transport Corridor
- Road [ ]
- Auckland Council Boards
- Health Centres 500m buffer

### Additional special restricted areas

- Marae 100m buffer
- Primary Schools 200m buffer
- Intermediate & Secondary Schools 500m buffer
- CAU 2013 Deprivation Index Values 8-10
- 8
- 9
- 10



**Auckland Council**  
Te Kaunihera o Tāmaki Makaurau



This map/plan is illustrative only and all information should be independently verified on site before taking any action. Copyright Auckland Council. Land Parcel Boundary information from LINZ (Crown Copyright Reserved). Whilst due care has been taken, Auckland Council gives no warranty as to the accuracy and completeness of any information on this map/plan and accepts no liability for any error, omission or use of the information. Height datum: Auckland 1946.



## Proposed Locally Approved Product Policy restrictions

### Rodney 5

Date: 18 March, 2015

Ref Number: SD744081 (C190585)

Published Name: Proposed LAPP Rodney 5.pdf

Path: U:\CityWide\Geospatial\Information Services\Log\IT\C190585 - LAPP Final (SD744081)

0 1,350 2,700 5,400 Metres

Scale: 1:95,000 @ A3

**Unitary Plan Base Zone**

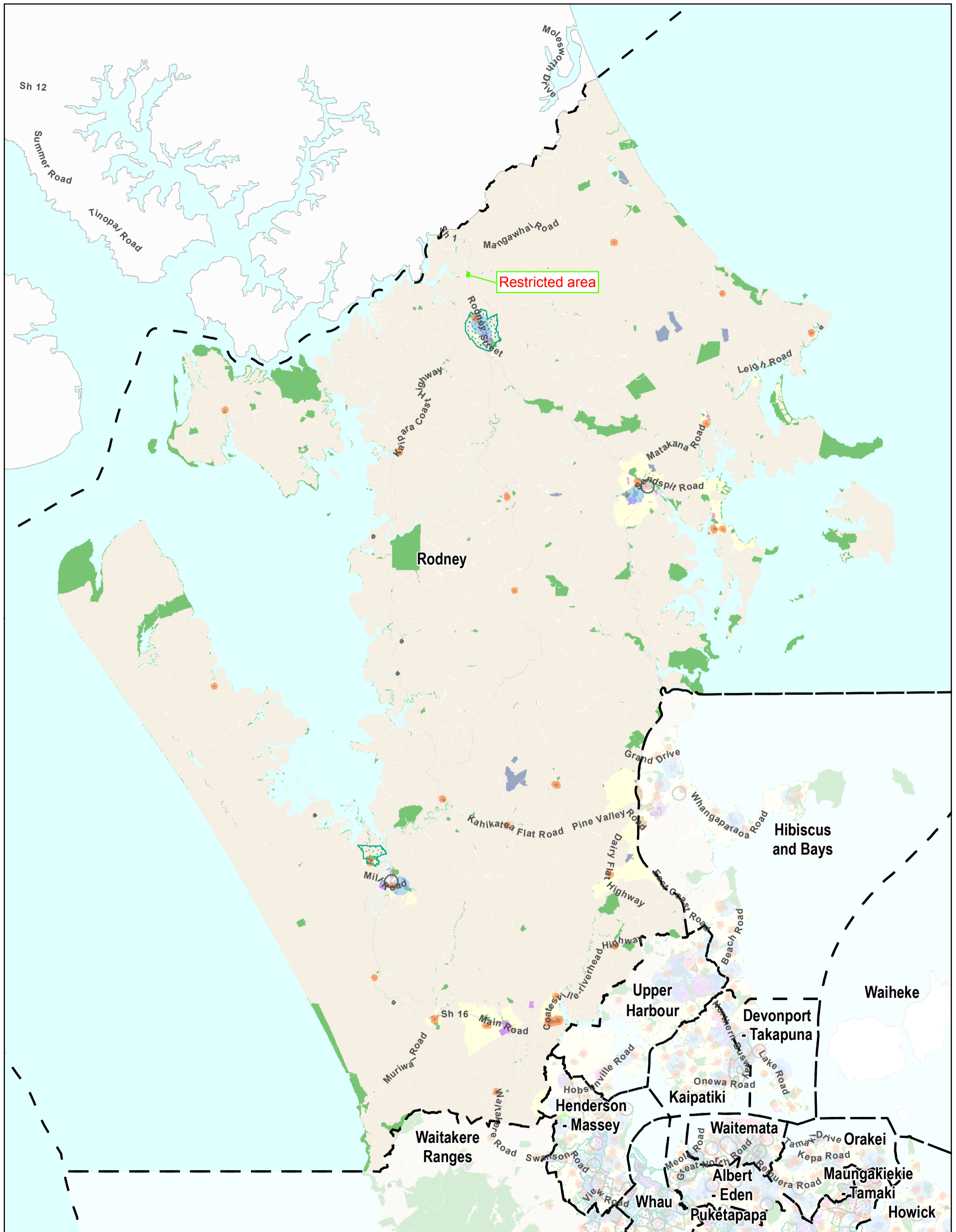
- Special Purpose
- RESIDENTIAL
- RURAL
- COMMERCIAL
- NEIGHBOURHOOD CENTRE
- MIXED USE

- BUSINESS
- LIGHT INDUSTRY
- HEAVY INDUSTRY
- OPEN SPACE
- Strategic Transport Corridor
- Road [ ]
- Auckland Council Boards
- Health Centres 500m buffer

- Additional special restricted areas
- Marae 100m buffer
- Primary Schools 200m buffer
- Intermediate & Secondary Schools 500m buffer
- CAU 2013 Deprivation Index Values 8-10
- 8
- 9
- 10



**Auckland Council**  
Te Kaitiaki o Tamaki Makaurau



This map/plan is illustrative only and all information should be independently verified on site before taking any action. Copyright Auckland Council. Land Parcel Boundary information from LINZ. (Crown Copyright Reserved). Whilst due care has been taken, Auckland Council gives no warranty as to the accuracy and completeness of any information on this map/plan and accepts no liability for any error, omission or use of the information. Height datum: Auckland 1946.



## Proposed Locally Approved Product Policy restrictions

Rodney

Date: 17 March, 2015

Ref Number: SD744081 (C190585)

Published Name: Proposed LAPP Rodney .pdf

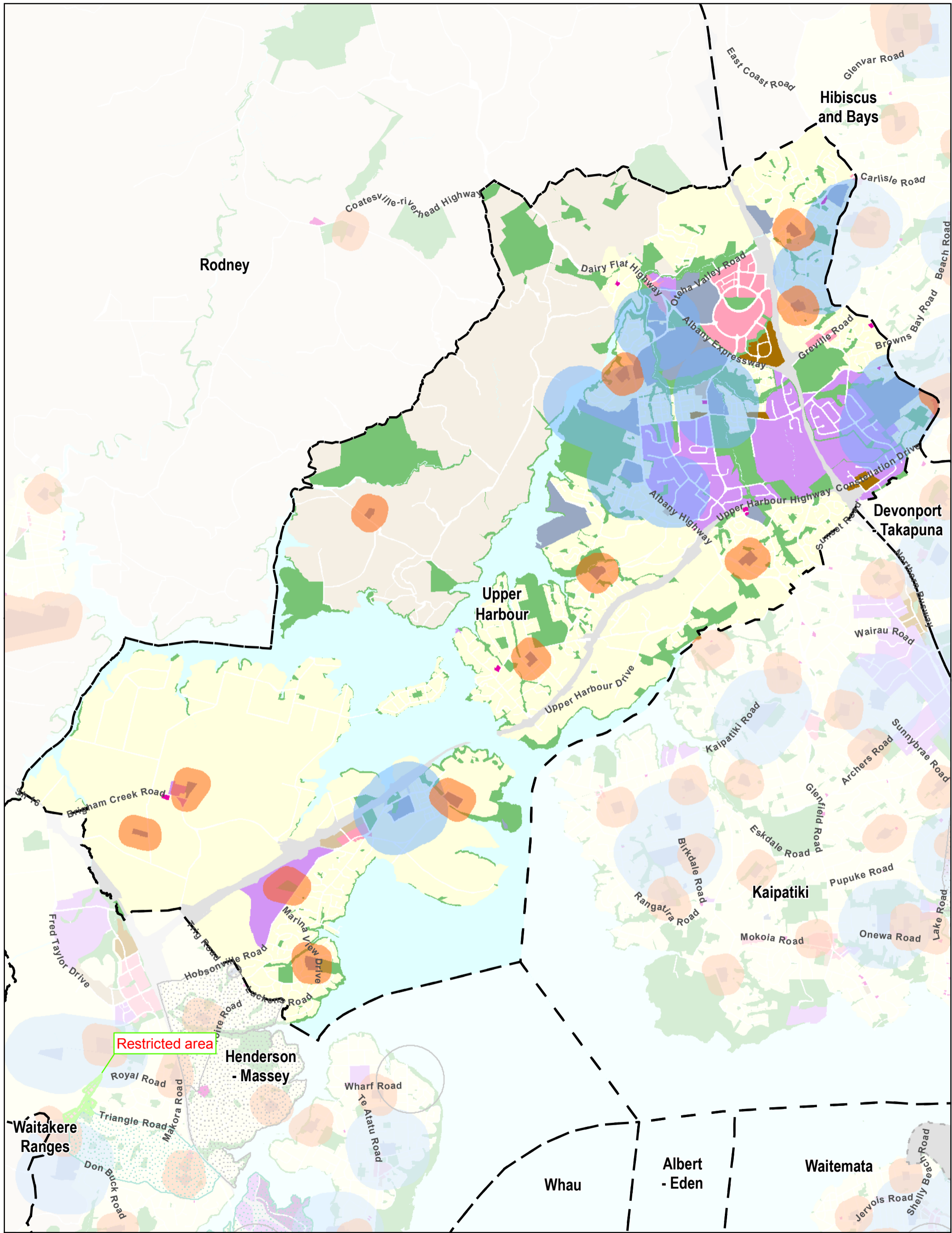
Path: U:\CityWide\Geospatial\Information Services\LogIn\C190585 - LAPP Final (SD744081)

0 3,600 7,200 14,400 Metres  
Scale: 1:260,000 @ A3

	SPECIAL PURPOSE		Additional restriction areas
	RESIDENTIAL		Marae 100m buffer
	RURAL		Primary Schools 200m buffer
	COMMERCIAL		Intermediate & Secondary Schools 500m buffer
	NEIGHBOURHOOD CENTRE		CAU 2013 Deprivation Index Values 8-10
	MIXED USE		8
	BUSINESS		9
	LIGHT INDUSTRY		Auckland Council Boards
	HEAVY INDUSTRY		Health Centres 500m buffer
	OPEN SPACE		
	Strategic Transport Corridor		



**Auckland Council**  
Te Kaunihera o Tāmaki Makaurau



**Proposed Locally Approved Product Policy restrictions**  
**Upper Harbour**

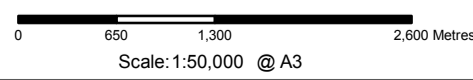
This map/plan is illustrative only and all information should be independently verified on site before taking any action. Copyright Auckland Council. Land Parcel Boundary information from LINZ. (Crown Copyright Reserved). Whilst due care has been taken, Auckland Council gives no warranty as to the accuracy and completeness of any information on this map/plan and accepts no liability for any error, omission or use of the information. Height datum: Auckland 1946.

Date: 19 March, 2015

Ref Number: SD744081 (C190585)

Published Name: Proposed LAPP Upper Harbour .pdf

Path: U:\CityWide\Geospatial\Information Services\Log\IT\C190585 - LAPP Final (SD744081)



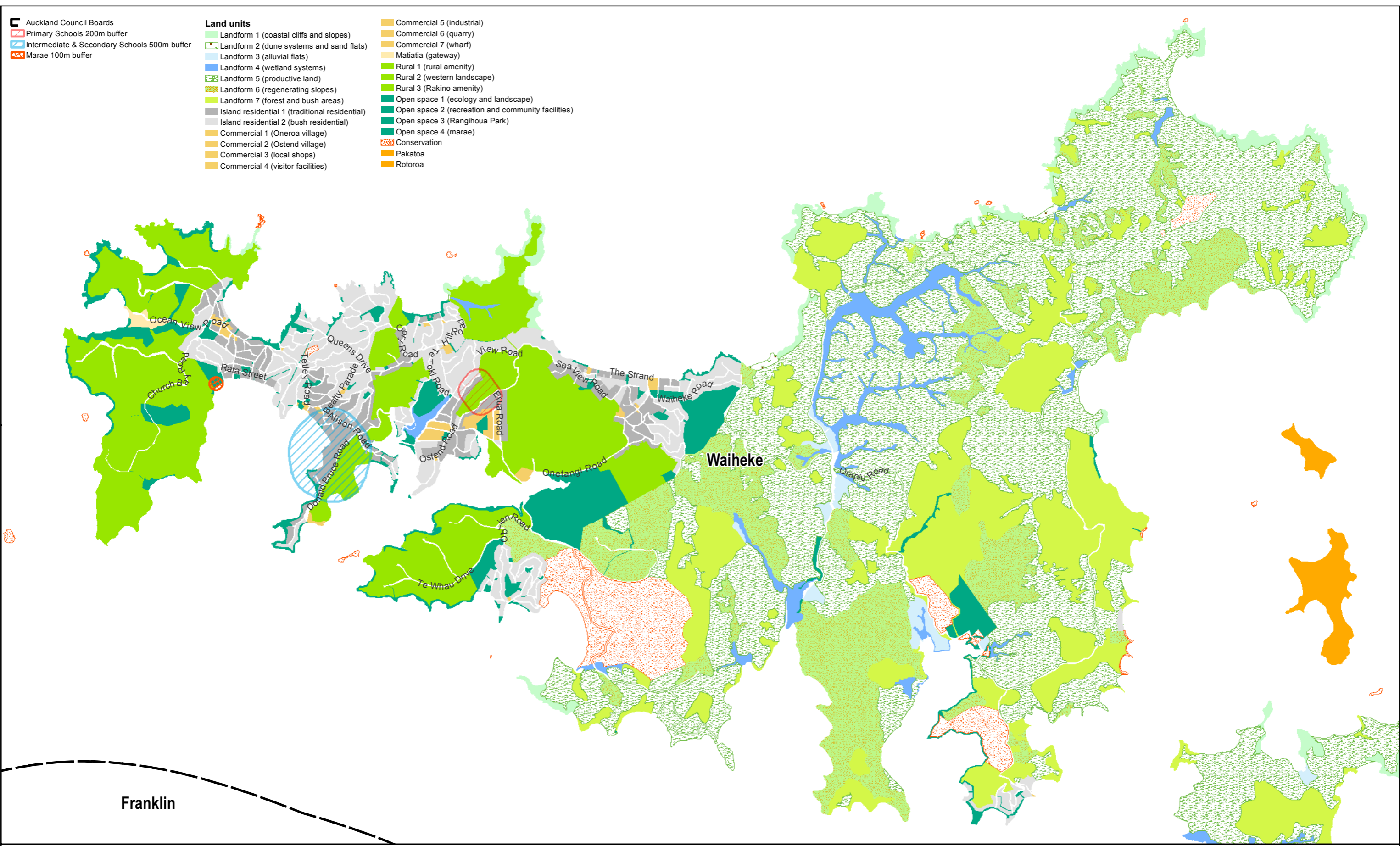
Special Purpose	BUSINESS	Additional restriction areas
RESIDENTIAL	LIGHT INDUSTRY	Marae 100m buffer
RURAL	HEAVY INDUSTRY	Primary Schools 200m buffer
COMMERCIAL	OPEN SPACE	Intermediate & Secondary Schools 500m buffer
NEIGHBOURHOOD CENTRE	Strategic Transport Corridor	<b>CAU 2013 Deprivation Index Values 8-10</b>
MIXED USE	Road (l)	8
Auckland Council Boards	Health Centres 500m buffer	9
		10



- Auckland Council Boards
- Primary Schools 200m buffer
- Intermediate & Secondary Schools 500m buffer
- Marae 100m buffer

**Land units**

- Landform 1 (coastal cliffs and slopes)
- Landform 2 (dune systems and sand flats)
- Landform 3 (alluvial flats)
- Landform 4 (wetland systems)
- Landform 5 (productive land)
- Landform 6 (regenerating slopes)
- Landform 7 (forest and bush areas)
- Island residential 1 (traditional residential)
- Island residential 2 (bush residential)
- Commercial 1 (Oneroa village)
- Commercial 2 (Ostend village)
- Commercial 3 (local shops)
- Commercial 4 (visitor facilities)
- Commercial 5 (industrial)
- Commercial 6 (quarry)
- Commercial 7 (wharf)
- Matiatia (gateway)
- Rural 1 (rural amenity)
- Rural 2 (western landscape)
- Rural 3 (Rakino amenity)
- Open space 1 (ecology and landscape)
- Open space 2 (recreation and community facilities)
- Open space 3 (Rangihoua Park)
- Open space 4 (marae)
- Conservation
- Pakatoa
- Rotoroa



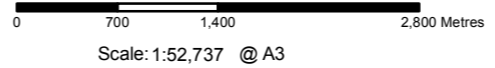
This map/plan is illustrative only and all information should be independently verified on site before taking any action. Copyright Auckland Council. Land Parcel Boundary information from LINZ (Crown Copyright Reserved). Whilst due care has been taken, Auckland Council gives no warranty as to the accuracy and completeness of any information on this map/plan and accepts no liability for any error, omission or use of the information. Height datum: Auckland 1948.

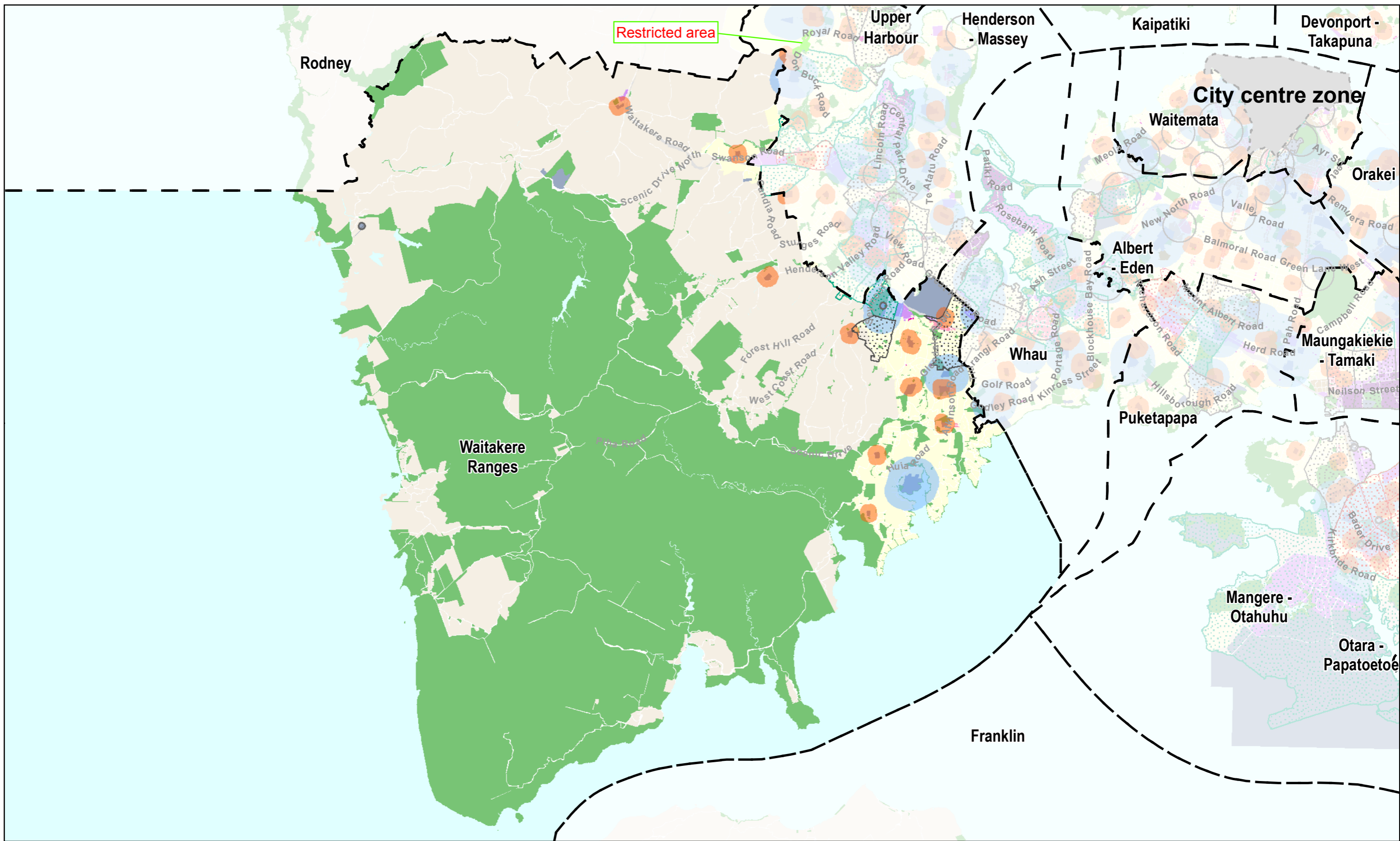


Date: 19 March, 2015  
 Ref Number: SD744081 (C190585)  
 Published Name: Proposed LAPP Waiheke.pdf  
 Path: U:\CityWide\Geospatial\Information Services\Logit\C190585 - LAPP Final (SD744081)

**Proposed Locally Approved Product Policy restrictions**

**Waiheke**





This map/plan is illustrative only and all information should be independently verified on site before taking any action. Copyright Auckland Council, Land Parcel Boundary information from LINZ (Crown Copyright Reserved). Whilst due care has been taken, Auckland Council gives no warranty as to the accuracy and completeness of any information on this map/plan and accepts no liability for any error, omission or use of the information. Height datum: Auckland 1948.



Date: 19 March, 2015

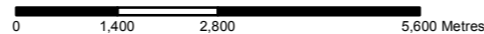
Ref Number: SD744081 (C190585)

Published Name: Proposed LAPP Waitakere Ranges.pdf

Path: U:\CityWide\Geospatial\Information Services\Logit\C190585 - LAPP Final (SD744081)

## Proposed Locally Approved Product Policy restrictions

### Waitakere Ranges



Scale: 1:105,000 @ A3

#### Unitary Plan Base Zone

- Special Purpose
- RESIDENTIAL
- RURAL
- COMMERCIAL
- NEIGHBOURHOOD CENTRE
- MIXED USE

#### BUSINESS

- LIGHT INDUSTRY
- HEAVY INDUSTRY
- OPEN SPACE
- Strategic Transport Corridor
- Road [i]
- Auckland Council Boards
- Health Centres 500m buffer

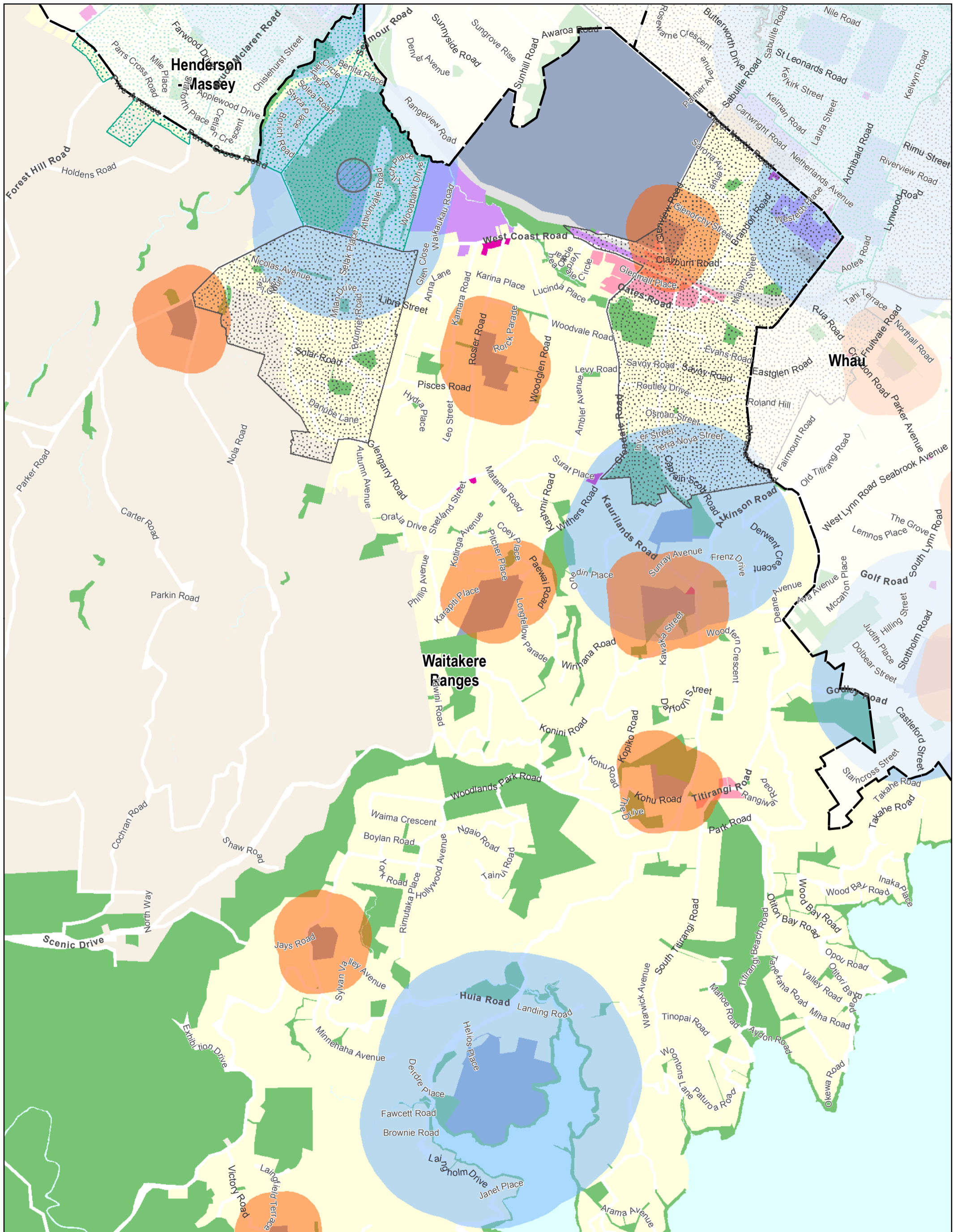
#### Additional restriction areas

- Marae 100m buffer
- Primary Schools 200m buffer
- Intermediate & Secondary Schools 500m buffer
- CAU 2013 Deprivation Index Values 8-10
- 8
- 9
- 10



**Auckland Council**  
Te Kaurihera o Tāmaki Makaurau





This map/plan is illustrative only and all information should be independently verified on site before taking any action. Copyright Auckland Council. Land Parcel Boundary information from LINZ. (Crown Copyright Reserved). Whilst due care has been taken, Auckland Council gives no warranty as to the accuracy and completeness of any information on this map/plan and accepts no liability for any error, omission or use of the information. Height datum: Auckland 1946.

Date: 20 March, 2015

Ref Number: SD744081 (C190585)

Published Name: Proposed LAPP Waitakere Ward.pdf

Path: U:\CityWide\GeospatialInformation Services\Logit\C190585 - LAPP Final (SD744081)

## Proposed Locally Approved Product Policy restrictions

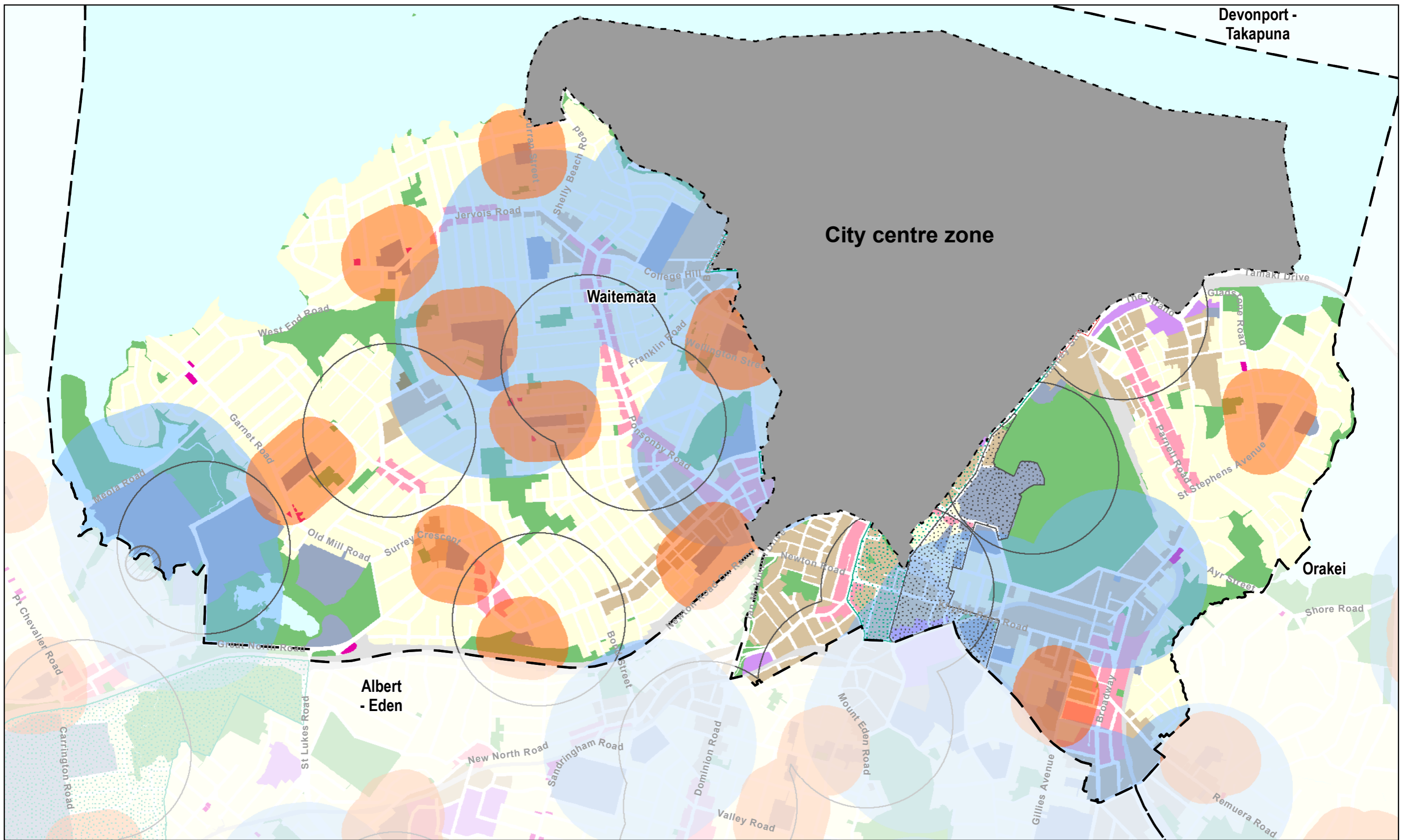
### Waitakere Ward

0 312.5 625 1,250 Metres  
Scale: 1:20,000 @ A3

- |                               |                              |  |
|-------------------------------|------------------------------|--|
| <b>Unitary Plan Base Zone</b> | <b>BUSINESS</b>              | <b>Additional restriction areas</b>          |
| Special Purpose               | LIGHT INDUSTRY               | Marae 100m buffer                            |
| RESIDENTIAL                   | HEAVY INDUSTRY               | Primary Schools 200m buffer                  |
| RURAL                         | OPEN SPACE                   | Intermediate & Secondary Schools 500m buffer |
| COMMERCIAL                    | Strategic Transport Corridor | CAU 2013 Deprivation Index Values 8-10       |
| NEIGHBOURHOOD CENTRE          | Road [j]                     | 8  |
| MIXED USE                     | Auckland Council Boards      | 9  |
|                               | Health Centres 500m buffer   | 10   |



**Auckland Council**  
Te Kaitiaki o Tāmaki Makaurau



This map is illustrative only and all information should be independently verified on site before taking any action. Copyright Auckland Council, Land Parcel Boundary information from LINZ (Crown Copyright Reserved). Whilst due care has been taken, Auckland Council gives no warranty as to the accuracy and completeness of any information on the map and accepts no liability for any error, omission or use of the information. Height datum: Auckland 1948.

Date: 19 March, 2015

Ref Number: SD744081 (C190585)

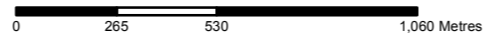
Published Name: Proposed LAPP Waitemata.pdf

Path: U:\CityWide\Geospatial\Information Services\Logit\C190585 - LAPP Final (SD744081)



## Proposed Locally Approved Product Policy restrictions

Waitemata



Scale: 1:20,000 @ A3

### Unitary Plan Base Zone

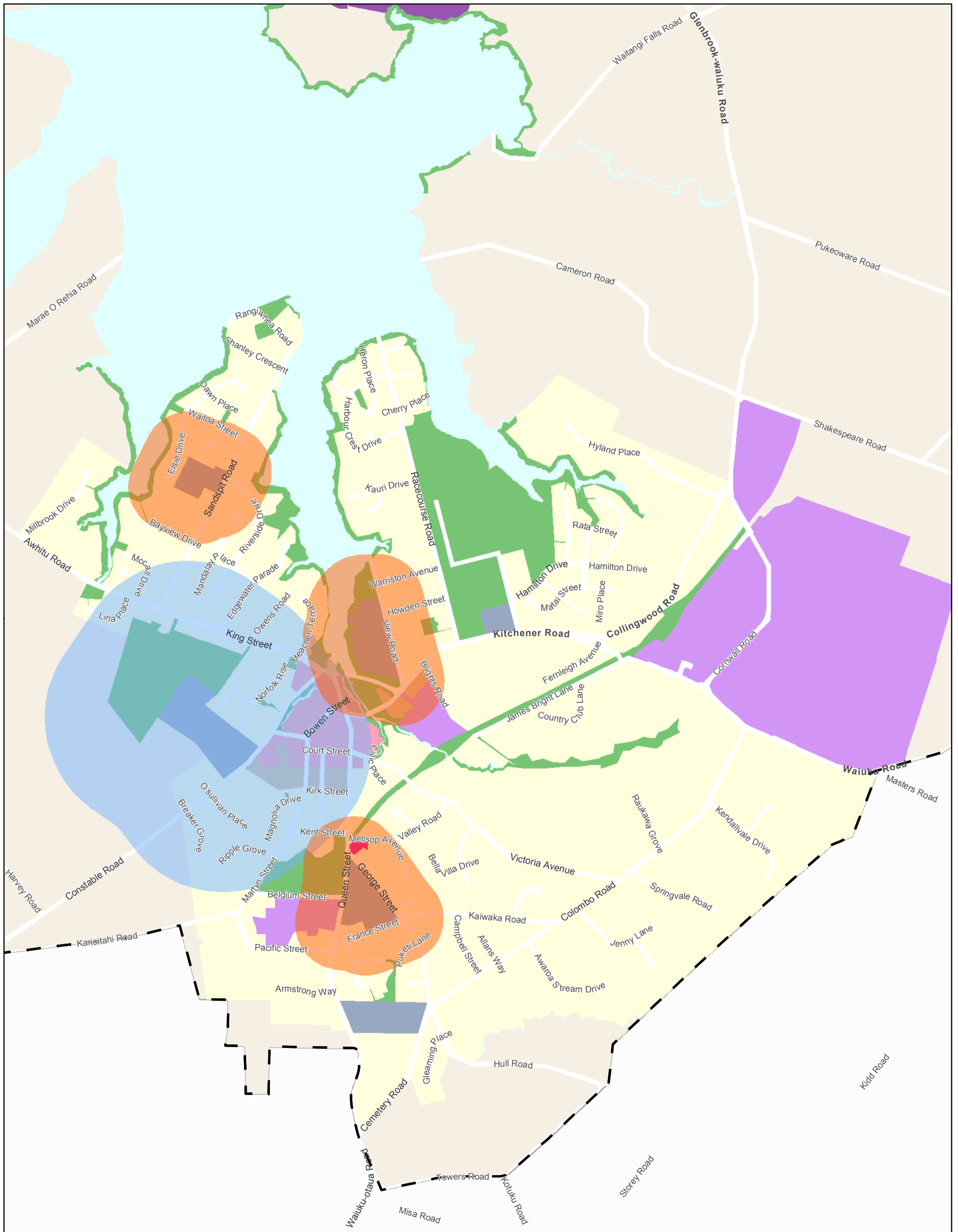
- Special Purpose
- RESIDENTIAL
- RURAL
- COMMERCIAL
- NEIGHBOURHOOD CENTRE
- MIXED USE

- BUSINESS
- LIGHT INDUSTRY
- HEAVY INDUSTRY
- OPEN SPACE
- Strategic Transport Corridor
- Road [I]
- Auckland Council Boards
- Health Centres 500m buffer

- Additional restriction areas
- Marae 100m buffer
- Primary Schools 200m buffer
- Intermediate & Secondary Schools 500m buffer
- CAU 2013 Deprivation Index Values 8-10
- 8
- 9
- 10



**Auckland Council**  
Te Kaurihera o Tāmaki Makaurau



This map/plan is illustrative only and all information should be independently verified on site before taking any action. Copyright Auckland Council. Land Parcel Boundary information from LINZ. (Crown Copyright Reserved). Whilst due care has been taken, Auckland Council gives no warranty as to the accuracy and completeness of any information on this map/plan and accepts no liability for any error, omission or use of the information. Height datum: Auckland 1946.

Date: 20 March, 2015

Ref Number: SD744081 (C190585)

Published Name: Proposed LAPP Waiuku .pdf

Path: U:\CityWide\Geospatial\Information Services\Log\IT\C190585 - LAPP Final (SD744081)

## Proposed Locally Approved Product Policy restrictions

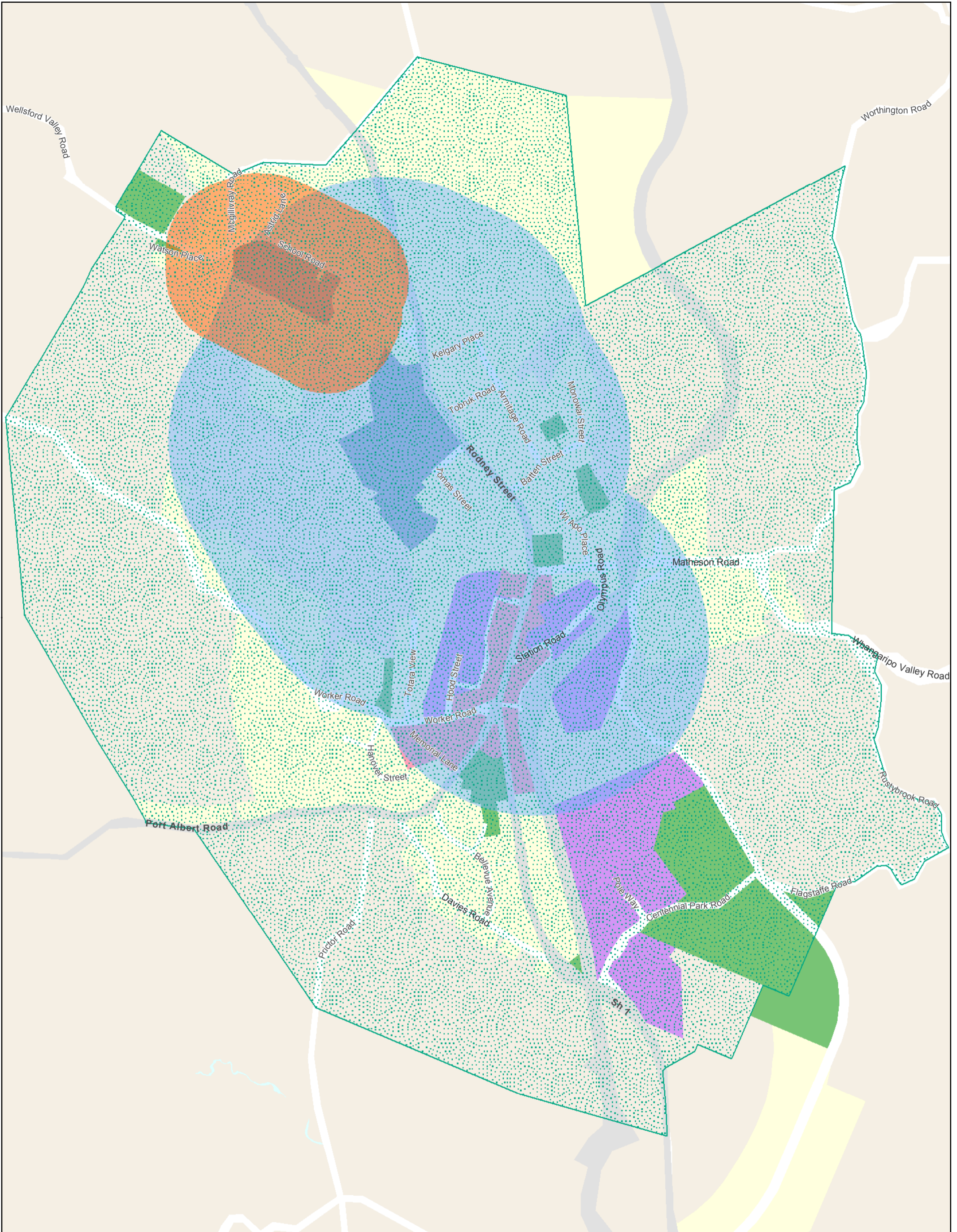
Waiuku

0 250 500 1,000 Metres  
Scale: 1:15,000 @ A3

<b>Unitary Plan Base Zone</b>	BUSINESS	Additional restriction areas
RESIDENTIAL	LIGHT INDUSTRY	Marae 100m buffer
RURAL	HEAVY INDUSTRY	Primary Schools 200m buffer
COMMERCIAL	OPEN SPACE	Intermediate & Secondary Schools 500m buffer
NEIGHBOURHOOD CENTRE	Strategic Transport Corridor	<b>CAU 2013 Deprivation Index Values 8-10</b>
MIXED USE	Road [1]	8
Auckland Council Boards	Health Centres 500m buffer	9
		10



**Auckland Council**  
Te Kaunihera o Tāmaki Makaurau



This map/plan is illustrative only and all information should be independently verified on site before taking any action. Copyright Auckland Council. Land Parcel Boundary information from LINZ (Crown Copyright Reserved). Whilst due care has been taken, Auckland Council gives no warranty as to the accuracy and completeness of any information on this map/plan and accepts no liability for any error, omission or use of the information. Height datum: Auckland 1946.



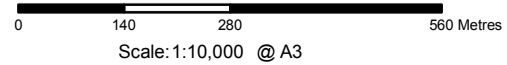
# Proposed Locally Approved Product Policy restrictions

Wellsford

Date: 20 March, 2015

Ref Number: SD744081 (C190585)  
 Published Name: Proposed LAPP Wellsford.pdf

Path: U:\CityWide\Geospatial\Information Services\LogIn\C190585 - LAPP Final (SD744081)

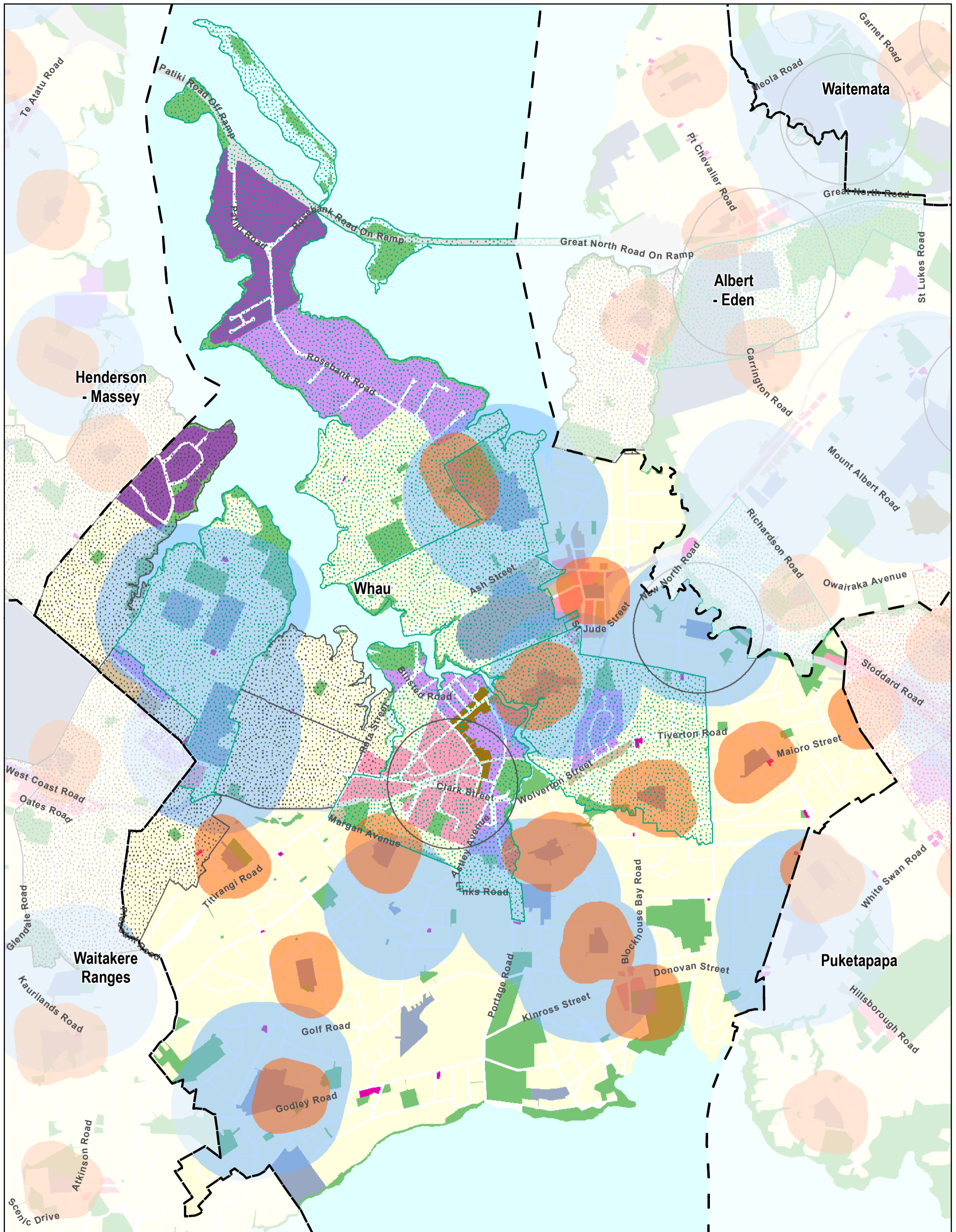


Scale: 1:10,000 @ A3

Unitary Plan Base Zone		Additional restriction areas	
Special Purpose	BUSINESS	Marae 100m buffer	CAU 2013 Deprivation Index Values 8-10
RESIDENTIAL	LIGHT INDUSTRY	Primary Schools 200m buffer	8
RURAL	HEAVY INDUSTRY	Intermediate & Secondary Schools 500m buffer	9
COMMERCIAL	OPEN SPACE	Health Centres 500m buffer	10
NEIGHBOURHOOD CENTRE	Strategic Transport Corridor		
MIXED USE	Road (I)		
	Auckland Council Boards		



**Auckland Council**  
 Te Kaitiaki o Tāmaki Makaurau

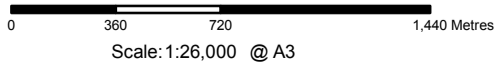


This map/plan is illustrative only and all information should be independently verified on site before taking any action. Copyright Auckland Council. Land Parcel Boundary information from LINZ. (Crown Copyright Reserved). Whilst due care has been taken, Auckland Council gives no warranty as to the accuracy and completeness of any information on this map/plan and accepts no liability for any error, omission or use of the information. Height datum: Auckland 1946.



## Proposed Locally Approved Product Policy restrictions

Whau



Date: 19 March, 2015

Ref Number: SD744081 (C190585)

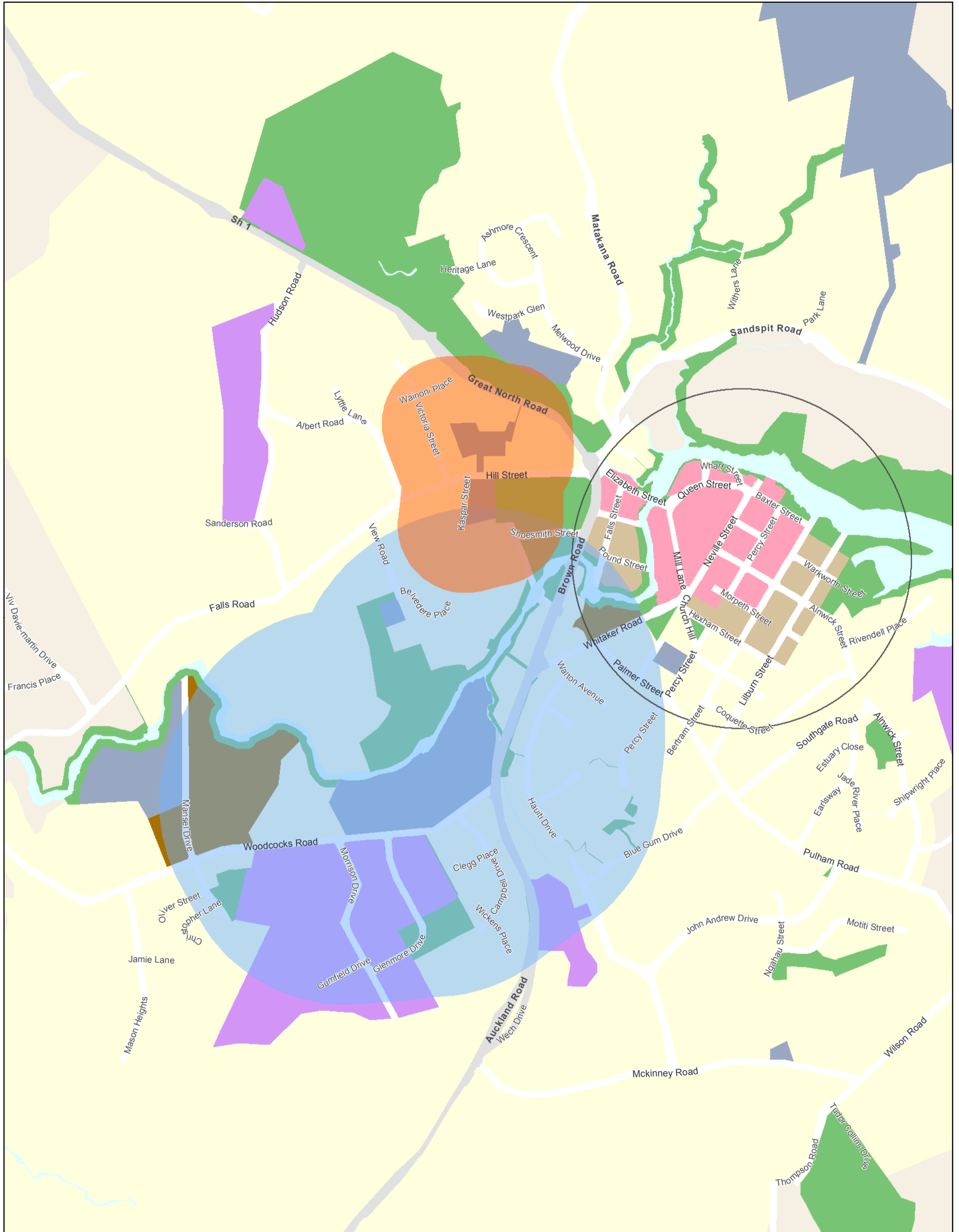
Published Name: Proposed LAPP Whau .pdf

Path: U:\CityWide\Geospatial\Information Services\Log\IT\C190585 - LAPP Final (SD744081)

- |                         |                              |  |
|-------------------------|------------------------------|--|
| Special Purpose         | BUSINESS                     | Additional restriction areas                 |
| RESIDENTIAL             | LIGHT INDUSTRY               | Marae 100m buffer                            |
| RURAL                   | HEAVY INDUSTRY               | Primary Schools 200m buffer                  |
| COMMERCIAL              | OPEN SPACE                   | Intermediate & Secondary Schools 500m buffer |
| NEIGHBOURHOOD CENTRE    | Strategic Transport Corridor | CAU 2013 Deprivation Index Values 8-10       |
| MIXED USE               | Road (l)                     | 8  |
| Auckland Council Boards | Health Centres 500m buffer   | 9  |
|                         |                              | 10   |



**Auckland Council**  
Te Kaitiaki o Tāmaki Makaurau



This map/plan is illustrative only and all information should be independently verified on site before taking any action. Copyright Auckland Council. Land Parcel Boundary information from LINZ (Crown Copyright Reserved). Whilst due care has been taken, Auckland Council gives no warranty as to the accuracy and completeness of any information on this map/plan and accepts no liability for any error, omission or use of the information. Height datum: Auckland 1946.



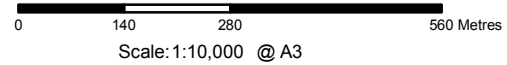
## Proposed Locally Approved Product Policy restrictions

### Warkworth

Date: 20 March, 2015

Ref Number: SD744081 (C190585)  
 Published Name: Proposed LAPP Warkworth.pdf

Path: U:\CityWide\Geospatial\Information Services\Logit\C190585 - LAPP Final (SD744081)

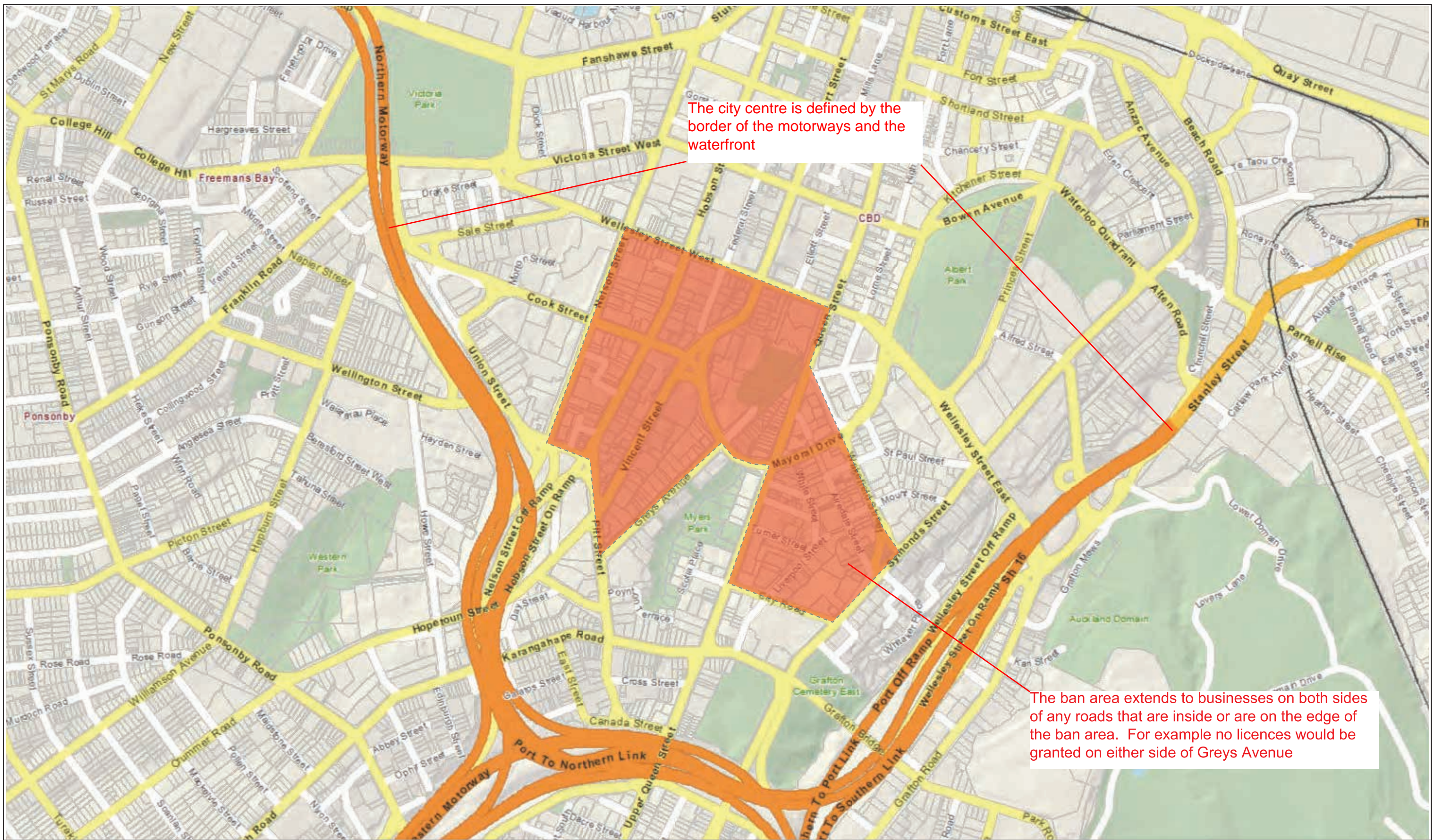


Scale: 1:10,000 @ A3

<b>Unitary Plan Base Zone</b> Special Purpose RESIDENTIAL RURAL COMMERCIAL NEIGHBOURHOOD CENTRE MIXED USE	BUSINESS LIGHT INDUSTRY HEAVY INDUSTRY OPEN SPACE Strategic Transport Corridor Road (I) Auckland Council Boards Health Centres 500m buffer	<b>Additional restriction areas</b> Marae 100m buffer Primary Schools 200m buffer Intermediate & Secondary Schools 500m buffer <b>CAU 2013 Deprivation Index Values 8-10</b> 8 9 10
---	---	--



**Auckland Council**  
 Te Kaunihera o Tāmaki Makaurau



This map/plan is illustrative only and all information should be independently verified on site before taking any action. Copyright Auckland Council. Boundary information from LINZ (Crown Copyright Reserved). Whilst due care has been taken, Auckland Council gives no warranty as to the accuracy and completeness of any information on this map/plan and accepts no liability for any error, omission or use of the information. Height datum: Auckland 1946.

### Residential high deprivation - city centre ban area

